

RESOLUTION NO. 2021-144

**A RESOLUTION OF THE CITY COUNCIL OF THE CITY OF ELK GROVE
CONFIRMING THE LAGUNA WEST SERVICE AREA ANNUAL REPORT OF FISCAL
YEAR 2021-22 SERVICE CHARGES AND ORDERING THE LEVY FOR THE
LAGUNA WEST SERVICE AREA (FORMERLY COUNTY SERVICE AREA NO. 5)
FOR FISCAL YEAR 2021-22**

WHEREAS, in November 24, 1992, the Board of Supervisors of the County of Sacramento, pursuant to Title 3, Division 2, Part 2, Chapter 2.2 of Government Code (the "County Service Area Law"), and Resolution 92-1766 ordered the formation of County Service Area No. 5 (the "CSA 5"), and on July 27, 1993, adopted County Ordinance 1418 (the "Ordinance") providing a procedure for collection of service charges for certain miscellaneous services (the "Services") within CSA 5, which is located in the Laguna West area; and

WHEREAS, on December 15, 2003, the Laguna West area was annexed to the City and the City was authorized pursuant to Resolution No. 1261 to administer CSA 5, now known as the Laguna West Service Area, and continue to levy the service charges utilizing the procedures provided in Government Code section 25210.77a; and

WHEREAS, the City Council is required to hold a public hearing annually to approve a revised Annual Report with updated budgets for the upcoming Fiscal Year; reserve balances for each category of Services; and Assessor's Parcel Numbers that will be subject to the proposed service charges within the Service Area; and

WHEREAS, the City has retained NBS for the purpose of assisting with the annual levy of the Laguna West Service Area, and the preparation and filing of an Annual Report; and

WHEREAS, through the adoption of Resolution No. 2021-106 at its meeting on April 28, 2021, Council approved the annual report for the Laguna West Service Area for Fiscal Year 2021-22, which will see no increase in direct levies over those in Fiscal Year 2020-21; and

WHEREAS, through the adoption of Resolution No. 2021-107 at its meeting on April 28, 2021, Council declared its intention to hold a Public Hearing on May 26, 2021 at 6:00 p.m. or as soon thereafter as feasible, concerning the levy and collection of service charges within the Laguna West Service Area for Fiscal Year 2021-22; and

WHEREAS, following published notice of public hearing and at the time and place specified in the Resolution of Intention adopted by Council on April 28, 2021, Council conducted a public hearing on May 26, 2021 and considered all objections to the service charges.

NOW, THEREFORE BE IT RESOLVED by the City council of the City of Elk Grove as follows:

Section 1. Confirmation of Service Charges and Diagram. The Council hereby confirms the service charges and the diagram as is described in full detail in the Annual Report attached hereto as Exhibit A and incorporated herein by reference.

Section 2. Levy of Service Charges Assessment. The adoption of this resolution shall constitute the levy of a service charges for the fiscal year commencing July 1, 2021 and ending June 30, 2022.

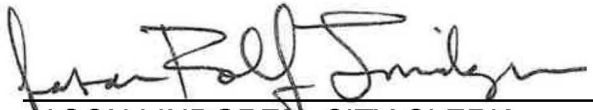
Section 3. Ordering of the Levy. The Council hereby orders NBS to prepare and submit the levy of service charges to Sacramento County for placement on the Fiscal Year 2021-22 secured property tax roll.

PASSED AND ADOPTED by the City Council of the City of Elk Grove this 26th day of May 2021




BOBBIE SINGH-ALLEN, MAYOR of the
CITY OF ELK GROVE

ATTEST:


JASON LINDGREN, CITY CLERK

APPROVED AS TO FORM:


JONATHAN P. HOBBS,
CITY ATTORNEY

CITY OF ELK GROVE

Annual Levy Report For:

**Laguna West Service Area
(Formerly County Service Area 5)**

Fiscal Year 2021/22

Prepared by:



Corporate Headquarters
32605 Temecula Parkway, Suite 100
Temecula, CA 92592
Toll free: 800.676.7516

**CITY OF ELK GROVE
LAGUNA WEST SERVICE AREA
(Formerly County Service Area 5)**

**8401 Laguna Palms Way
Elk Grove, CA 95758
Phone - (916) 691-2489**

CITY COUNCIL

Bobbie Singh-Allen, Mayor
Stephanie Nguyen, Vice Mayor
Patrick Hume, Councilmember
Darren Suen, Councilmember
Kevin Spease, Councilmember

AGENCY STAFF

Jason Behrmann, City Manager
Kara Taylor-Seeman, Finance Analyst
Renee Autar, Finance Analyst

NBS

Sara Mares, Client Services Director
Amanda Welker, Financial Analyst

TABLE OF CONTENTS

1. INTRODUCTION	1
2. OVERVIEW.....	2
2.1 Introduction.....	2
2.2 Description of the Laguna West Service Area Boundaries.....	2
2.3 Description of Services	3
3. ESTIMATE OF COSTS	4
3.1 Description of Costs	4
3.3 Fiscal Year 2021/22 Estimated Costs	5
4. LAGUNA WEST SERVICE AREA MAP.....	6
5. SERVICE CHARGES.....	7
5.1 Method of Apportionment.....	7
5.2 Service Charge Roll	8

1. INTRODUCTION

In 1993, the Sacramento County Board of Supervisors, under the County Service Area Law (Government Code Section 25210 and following) (the “CSA Law”), formed County Service Area 5 (the “CSA 5”), now known as the Laguna West Service Area. In December of 2003, the Laguna West Service Area was annexed into the City of Elk Grove (the “City”).

Annually, the City orders the preparation and filing of the annual report (the “Report”) for the Laguna West Service Area. The Fiscal Year 2021/22 Report presents the plans and specifications describing the general nature, location and extent of the improvements to be maintained, an estimate of the costs of the maintenance, operations, and servicing of the improvements, a diagram showing the area and properties to be charged, and an allocation of the estimated costs of the maintenance, operations, and servicing of the improvements.

The following table summarizes the proposed service charge to be authorized in order to pay the Fiscal Year 2021/22 estimated costs of maintenance, operation, and servicing of the improvements, along with annual administrative costs, to be paid by the real property in proportion to the cost of service attributable to each parcel:

Area	FY 2021/22 Service Charge
Laguna West Service Area	\$61,151.94

2. OVERVIEW

2.1 Introduction

On November 24, 1992, the Sacramento County Board of Supervisors formed CSA 5 to fund certain miscellaneous extended services to the territory known as Laguna West. The services funded by CSA 5 were and still are unique to the Laguna West Service Area and include street sweeping, road maintenance, drainage control, and associated administration. These miscellaneous extended services are funded with a service charge that appears as a direct levy on the property tax bill of the property owners in the Laguna West Service Area.

In December of 2003, the Laguna West Service Area was annexed into the City. In the Sacramento Local Agency Formation Commission's Resolution 1261, CSA 5 was dissolved and the service responsibility and funding was transferred to the City pursuant to Government Code section 56886(m)(t). Because of this action, the City continues to levy the Laguna West Service Area service charges previously authorized for CSA 5.

The word "parcel," for the purposes of this Report, refers to an individual property assigned its own Assessor's Parcel Number by the Sacramento County Assessor's Office. The Sacramento County Auditor-Controller uses Assessor's Parcel Numbers and specific fund numbers for property tax roll identification of those properties subject to special charges.

The purpose of this Report is to provide information regarding the proposed Fiscal Year 2021/22 service charges for the Laguna West Service Area. The Laguna West Service Area boundaries include property, which is primarily residential development along with some non-residential parcels.

As part of the annual service charge process, the City conducts a public hearing and considers a resolution to continue the service charges for Fiscal Year 2021/22. Following consideration of public comments received at a noticed public hearing, and following review of the Report, the City Council may confirm the Report as submitted and order the levy and collection of service charges for Fiscal Year 2021/22. If approved, the Laguna West Service Area service charge information shall be submitted to the Sacramento County Auditor-Controller and included on the property tax roll for each benefiting parcel for Fiscal Year 2021/22.

2.2 Description of the Laguna West Service Area Boundaries

The Laguna West Service Area is located within Sections 25 & 36, Township 7 North, Range 4 East, and Sections 29, 30, 31, and 32, Township 7 North, Range 5 East, Mount Diablo Base and Meridian, as shown on that certain Record of Survey entitled, "A Portion of Sections 25 and 36, Township 7 North, Range 4 East, and A Portion of Sections 29, 30, 31, and 32, Township 7 North, Range 5 East, Mount Diablo Base and Meridian," recorded in the Office of the Recorder of Sacramento County in Book 33 of Surveys at Page 20, described as follows:

Beginning at the intersection of the Northerly boundary of said Record of Survey with the Easterly right-of-way line of Interstate 5; thence, from said point of beginning along said Northerly boundary North 89°34'22" East 6804.90 feet; thence, North 89°34'22" East 1871.40 feet to the Easterly Boundary of said Record of Survey; thence, along said Easterly Boundary South 05°37'28" East

5312.88 feet to the Southeast corner of said Record of Survey; thence, along the Southerly boundary of said Record of Survey the following three (3) courses: 1) South 89°34'58" West 2,357.63 feet; 2) South 89°34'45" West 2,655.27 feet; and 3) South 89°40'33" West 3,310.92 feet to the Easterly right-of-way line of said Interstate 5; thence along said Easterly right-of-way line North 09°37'18" West 4486.10 feet; thence, North 08°11'22" West 863.83 feet to the point of beginning.

2.3 Description of Services

A general description of the services to be provided within the Laguna West Service Area includes, but shall not be limited to the following:

- Street Sweeping
- Road Maintenance
- Drainage Service
- Administration

Street sweeping includes sweeping that is over and above what is normally provided by the City. This additional street sweeping is required in the Laguna West Service Area due to the many trees planted in tree wells and other trees planted close to the narrow streets. These tree wells require hand sweeping because machines cannot sweep around and in the corners of the tree wells.

Increased road maintenance is required because the tree roots in the tree wells along the streets cause maintenance problems in the pavement, curbs, gutters, and sidewalks. In addition, the Laguna West development uses different types of paving, including paving stones, which are non-standard and more costly to maintain than other types of paving such as asphalt and concrete.

Drainage services, in the form of water quality monitoring and drainage maintenance for the Laguna West Lake, are also required because the Laguna West Lake is used for drainage detention and treats urban runoff from the Laguna West Service Area. The purpose of the water quality monitoring is to determine whether the storm water treatment system is operating in compliance with the Water Quality criteria established by the Laguna West Urban Runoff Treatment Program. This program monitors the storm water discharge from the Laguna West Service Area for the protection of the downstream receiving waters including the Stone Lake National Wildlife Refuge. The primary control measure of the storm water treatment system consists of a 73-acre lake and a one-acre water quality pond that receive runoff from approximately 664 acres of residential and commercial properties. Monitoring activities include analyses for priority metals, pesticides, nutrients, and bio toxicity. The purpose of the drainage maintenance is to provide maintenance for the partially submerged pipe system that exceeds the maintenance required for the rest of the City.

Administration services include the costs for the City to account for the Laguna West Service Area funds, as well as providing for the annual calculation of the service charges, preparing the annual written report, and placing the annual service charges onto the property tax bills.

3. ESTIMATE OF COSTS

3.1 Description of Costs

A general description of the costs provided within the Laguna West Service Area is described as follows, but shall not be limited to:

Street Sweeping - Includes all costs required to properly maintain certain streets, including hand sweeping around tree wells.

Road Maintenance - Includes all costs required to properly maintain certain roadways, including the replacement of special paving stones, as well as curb, gutter, and sidewalk replacement due to street tree root damage, traffic signs, pavement markings, and special Laguna West street name signs.

Drainage Services - Includes all costs required to properly maintain the drainage system and perform water quality monitoring. The drainage/flood control system incorporates a major pump station and unique underground facilities. Regular maintenance is conducted by a dive team approximately every 3-5 years, while regular maintenance of the pump station requires similar, to slightly greater intervals. In addition, repairs to the facility's slide gates were required in Fiscal Year 2008/09. The major initial water quality monitoring period has drawn to a close. Since positive water quality test results have been achieved during this monitoring period, increased reliance will now be placed on lower cost pollutant analyses that is already being performed as part of the regular maintenance, as well as other low cost alternatives, as needed. Due to the infrequent nature of the above costs, revenues are accumulated to ensure adequate ongoing funding.

Administration - Includes all costs for the City to account for the Laguna West Service Area funds, as well as the costs to calculate the annual service charges, prepare the annual written report, and place the annual service charges onto the property tax bills.

Reserve Account - The reserve portion of the Laguna West Service Area account accumulates revenue in order to provide sufficient funds for long-term maintenance or replacements.

3.3 Fiscal Year 2021/22 Estimated Costs

The 2021/22 estimated cost of servicing, maintaining, repairing, and replacing the items as described in the Description of Services are summarized in the table below. Estimated expenditures are shown along with the incidental expenses to be funded by the Laguna West Service Area.

	Street Sweeping	Road Maintenance	Drainage Services	Admin	Total
Projected Expenses					
1. Engineering Services	\$0.00	\$0.00	\$0.00	\$0.00	\$0.00
2. Professional Studies/Plans	0.00	0.00	0.00	0.00	0.00
3. Capital Repairs	0.00	0.00	0.00	0.00	0.00
4. Field Services	0.00	50,000.00	0.00	0.00	50,000.00
5. Administration Costs	0.00	0.00	0.00	6,615.00	6,615.00
6. Bank Fees and Charges	0.00	0.00	0.00	550.00	550.00
7. D-Fast Online	0.00	0.00	0.00	0.00	0.00
8. City Staff Costs	0.00	0.00	0.00	4,314.00	4,314.00
9. City Staff Expenses	0.00	0.00	0.00	0.00	0.00
10. County Tax Roll Charges	0.00	0.00	0.00	0.00	0.00
11. Reserve Fund Replenishment	0.00	0.00	0.00	0.00	0.00
12. Replacement Costs	0.00	0.00	0.00	0.00	0.00
Total Projected Expenses:	\$0.00	\$50,000.00	\$0.00	\$11,479.00	\$61,479.00
Levy Breakdown					
Total Projected Expenses	\$0.00	\$50,000.00	\$0.00	\$11,479.00	\$61,479.00
Reserve Fund (Contribution)/Collection	0.00	0.00	0.00	(327.06)	(327.06)
Balance to Levy ⁽¹⁾	\$0.00	\$50,000.00	\$0.00	\$11,151.94	\$61,151.94
Fund Balance Information					
Projected Reserve Fund Balance at 06/30/2021					\$597,834.68
Reserve Accounts (Contribution)/Collection					(327.06)
Projected Interest					6,525.00
Projected Reserve Fund Balance at 06/30/2022 ⁽²⁾					\$604,032.62

(1) The Fiscal Year 2021/22 Balance to Levy includes rounding adjustments, as required by Sacramento County to place the service charges on the Sacramento County Tax Roll.

(2) The projected Reserve Fund Balance includes amounts collected and held for the next scheduled dives that are part of the drainage services.

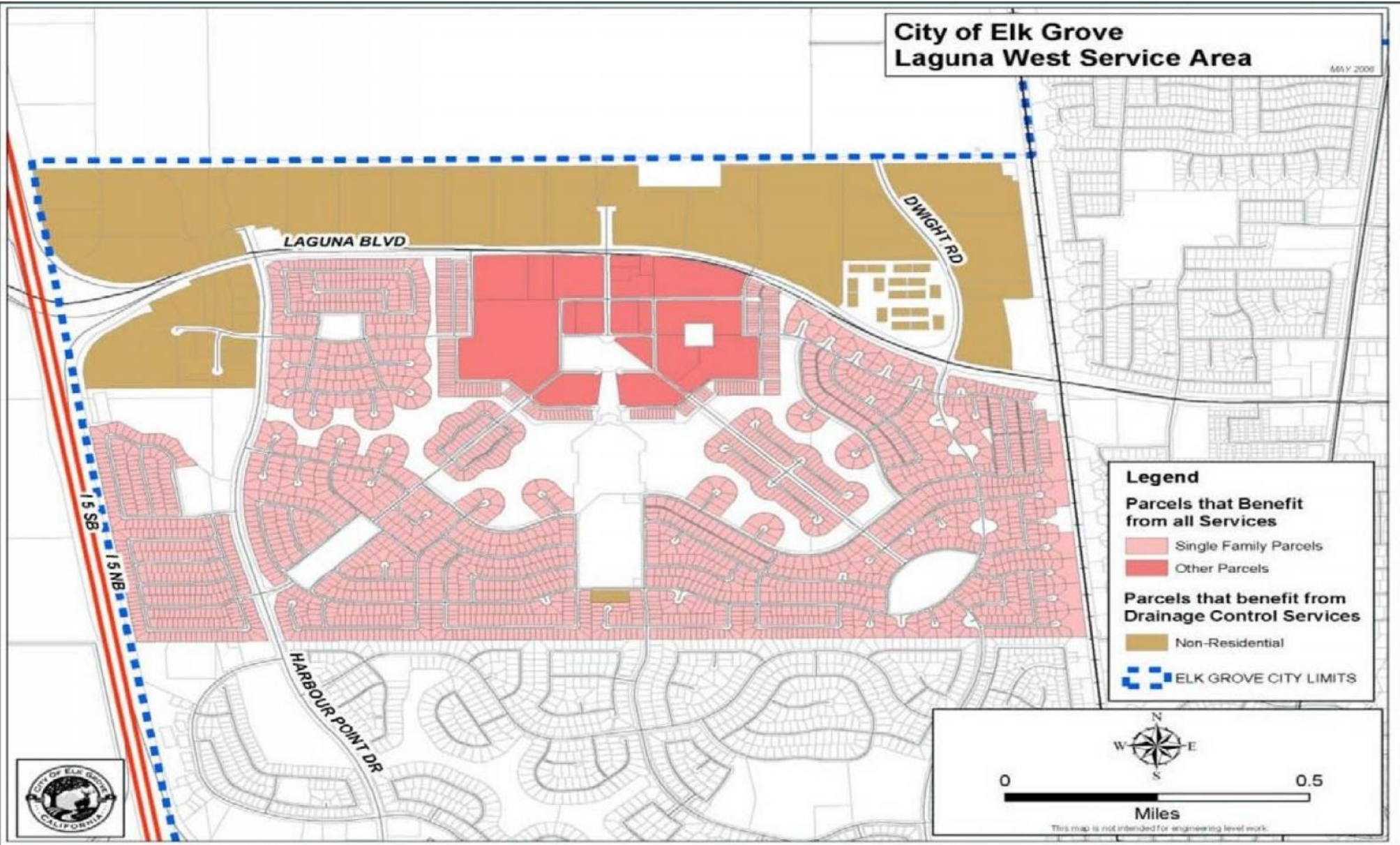
The above estimate represents all costs associated with the maintenance and servicing of the improvements. Each year the budget is reviewed and the Laguna West Service Area service charges are imposed so as not to exceed the proportional cost of service attributable to each parcel. For Fiscal Year 2021/22, service charges are proposed to be levied in the amount of \$17.04 for each Subdivided Single Family Residential Benefit Parcel, \$105.13 per acre for Other Properties That Benefit from All Services, and \$63.53 per acre for Non-Street Sweeping and Road Maintenance Benefit Parcels.

4. LAGUNA WEST SERVICE AREA MAP

The Laguna West Service Area map sets forth (a) the exterior boundaries and (b) the lines of each lot or parcel of land within the Laguna West Service Area. For a detailed description of the lines and dimensions of any lot or parcel, reference is made to the Sacramento County Assessor's Map applicable for the next fiscal year, which map shall govern for all details concerning the lines and dimensions of such lots or parcels. The following image provides a rendering of the Laguna West Service Area.

City of Elk Grove Laguna West Service Area

MAY 2008



Legend

Parcels that Benefit from all Services

- Single Family Parcels
- Other Parcels

Parcels that benefit from Drainage Control Services

- Non-Residential

ELK GROVE CITY LIMITS



0 0.5
Miles
This map is not intended for engineering level work.

5. SERVICE CHARGES

The actual service charges for Fiscal Year 2021/22, apportioned to each parcel as shown on the latest equalized roll at the Sacramento County Assessor’s office, are listed in section 5.2 of this Report. The description of each lot or parcel is part of the records of the Sacramento County Assessor and such records are, by reference, made part of this Report.

5.1 Method of Apportionment

The law requires and the statutes provide that service charges, as levied pursuant to the provisions of the CSA Law, Article XIII D of the Constitution of the State of California, and the Proposition 218 Omnibus Implementation Act (Government Code Section 53750 and following), must be imposed so as not to exceed the proportional cost of service. The CSA Law does not specify the method or formula that should be used in any service charge proceedings.

SERVICE CHARGE METHODOLOGY

The service charge is based upon the proportional cost of service attributable to each parcel. At the time of formation, a formula and method that fairly distributes the net amount to be charged among all parcels has been developed and is described below.

Within the Laguna West Service Area, service charges are imposed on three categories of parcels:

- (1) Subdivided Single Family Residential Benefit Parcels** - All single-family residential lots in the Laguna West Service Area which benefit from the street sweeping, road maintenance, drainage service, and administrative components.
- (2) Other Properties That Benefit from All Services** - All parcels, other than Subdivided Single Family Residential Benefit Parcels, that benefit from the street sweeping, road maintenance, drainage service, and administrative components. These parcels are located in the town center area of Laguna West.
- (3) Non-Street Sweeping and Road Maintenance Benefit Parcels** - All parcels, that are not included in Category 1 or Category 2 above, that benefit from the drainage service and administrative component only. This category includes parcels located north of Laguna Boulevard and East of Harbor Point Drive, and non-subdivided residential parcels outside of the town center area of Laguna West.

Exempt Parcels - This land use identifies properties that are not subject to the service charge. This land use classification may include, but is not limited to, lots or parcels identified as public streets and other roadways (typically not assigned an Assessor’s Parcel Number by Sacramento County); dedicated public easements, open space areas and rights-of-ways, public greenbelts and parkways; utility rights-of-ways; common areas, sliver parcels and bifurcated lots or any other property that cannot be developed, park properties and other publicly owned parcels that are part of the Laguna West Service Area improvements or that have little or no improvement value.

The following table provides a land use category listing, the service charge rate for each of the categories, and a multiplying factor used to calculate each parcel’s individual service charge amount.

Service Charges per Land Use Category

Property Type	Fiscal Year 2021/22 Proposed Service Charges	Fiscal Year 2021/22 Maximum Service Charges ⁽¹⁾
Subdivided Single Family Residential Benefit Parcels (per parcel, unit, or lot)	\$17.04	\$17.04
Other Properties That Benefit from All Services (per acre)	105.13	105.13
Non-Street Sweeping and Road Maintenance Benefit Parcels (per acre)	63.53	63.53

(1) The Maximum Service Charge for each Property Type is not subject to an annual escalation factor.

The formulas described in the preceding service charge methodology are used to calculate each parcel’s service charge amount, which is then submitted to Sacramento County for inclusion on the property tax roll.

5.2 Service Charge Roll

Parcel identification, for each lot or parcel within the Laguna West Service Area, shall be the Assessor’s Parcel as shown on the Sacramento County Assessor’s map for the year in which this Report is prepared.

At the conclusion of the public hearing for the Laguna West Service Area’s proposed service charges, approval of the Report (as submitted or as modified) confirms the method of apportionment and the service charge rate to be levied against each eligible parcel, and thereby constitutes the approved levy and collection of service charges for Fiscal Year 2021/22. The listing of parcels and the amount of service charge to be levied shall be submitted to the Sacramento County Auditor/Controller and included on the Fiscal Year 2021/22 property tax roll for each parcel.

If any parcel submitted for collection is identified by the Sacramento County Auditor/Controller to be an invalid parcel number for the current fiscal year, a corrected parcel number and/or new parcel numbers will be identified and resubmitted to the Sacramento County Auditor/Controller. The service charge amount to be levied and collected for the resubmitted parcel or parcels shall be based on the method of apportionment and service charge rate approved in this Report. Therefore, if a single parcel has changed to multiple parcels, the service charge amount applied to each of the new parcels shall be recalculated and applied according to the approved service charge methodology and service charge rate rather than a proportionate share of the original service charge.

The proposed Fiscal Year 2021/22 Laguna West Service Area service charge roll is listed on the following pages.

City of Elk Grove
Laguna West Service Area (formerly CSA 5)
Service Charge Roll for Fiscal Year 2021/22

APN	Rate	Acreage	Maximum Assessment	Levy Total	Zone
119-0120-040-0000	\$63.53	8.35	\$530.47	\$530.46	No Sweep - Road
119-0120-041-0000	63.53	8.36	531.11	531.10	No Sweep - Road
119-0120-042-0000	63.53	8.439	536.12	536.12	No Sweep - Road
119-0120-043-0000	63.53	9.23	586.38	586.38	No Sweep - Road
119-0120-048-0000	63.53	9.43	599.08	599.08	No Sweep - Road
119-0120-052-0000	63.53	9.91	629.58	629.58	No Sweep - Road
119-0120-053-0000	63.53	0.869	55.20	55.20	No Sweep - Road
119-0120-066-0000	63.53	6.289	399.54	399.54	No Sweep - Road
119-0120-075-0000	63.53	20.88	1,326.50	1,326.50	No Sweep - Road
119-0120-136-0000	63.53	6.83	433.90	433.90	No Sweep - Road
119-0120-137-0000	63.53	9.739	618.71	618.70	No Sweep - Road
119-0120-138-0000	63.53	8.16	518.40	518.40	No Sweep - Road
119-0230-078-0000	63.53	3.23	205.20	205.20	No Sweep - Road
119-0230-079-0000	63.53	0.887	56.35	56.34	No Sweep - Road
119-0230-080-0000	63.53	0.546	34.68	34.68	No Sweep - Road
119-0230-081-0000	63.53	1.53	97.20	97.20	No Sweep - Road
119-1110-009-0000	105.13	0.896	94.19	94.18	Other - Non Res
119-1110-010-0000	105.13	2.03	213.41	213.40	Other - Non Res
119-1110-013-0000	105.13	2.03	213.41	213.40	Other - Non Res
119-1110-014-0000	105.13	0.896	94.19	94.18	Other - Non Res
119-1110-015-0000	105.13	1.41	148.23	148.22	Other - Non Res
119-1110-021-0000	105.13	5.73	602.39	602.38	Other - Non Res
119-1110-022-0000	105.13	6.96	731.70	731.70	Other - Non Res
119-1110-042-0000	63.53	1.3	82.58	82.58	No Sweep - Road
119-1110-074-0000	63.53	1.25	79.41	79.40	No Sweep - Road
119-1110-075-0000	63.53	0.758	48.15	48.14	No Sweep - Road
119-1110-076-0000	63.53	0.862	54.76	54.76	No Sweep - Road
119-1110-077-0000	63.53	1.169	74.26	74.26	No Sweep - Road
119-1110-078-0000	105.13	3.28	344.82	344.82	Other - Non Res
119-1110-083-0000	105.13	5.85	615.01	615.00	Other - Non Res
119-1110-088-0000	105.13	2.589	272.18	272.18	Other - Non Res
119-1110-089-0000	105.13	3.939	414.10	414.10	Other - Non Res
119-1110-090-0000	105.13	3.939	414.10	414.10	Other - Non Res
119-1110-093-0001	105.13	0.276	29.06	29.06	Other - Non Res
119-1110-093-0002	105.13	0.222	23.30	23.30	Other - Non Res
119-1110-093-0003	105.13	0.219	22.97	22.96	Other - Non Res
119-1110-093-0004	105.13	0.276	29.06	29.06	Other - Non Res
119-1110-093-0005	105.13	0.276	28.99	28.98	Other - Non Res
119-1110-093-0006	105.13	0.195	20.49	20.48	Other - Non Res
119-1110-093-0007	105.13	0.081	8.47	8.46	Other - Non Res
119-1110-093-0008	105.13	0.201	21.13	21.12	Other - Non Res
119-1110-093-0009	105.13	0.139	14.60	14.60	Other - Non Res
119-1110-093-0010	105.13	0.208	21.84	21.84	Other - Non Res
119-1110-093-0011	105.13	0.203	21.29	21.28	Other - Non Res

City of Elk Grove
Laguna West Service Area (formerly CSA 5)
Service Charge Roll for Fiscal Year 2021/22

APN	Rate	Acreage	Maximum Assessment	Levy Total	Zone
119-1110-093-0012	105.13	0.191	20.07	20.06	Other - Non Res
119-1110-093-0013	105.13	0.182	19.09	19.08	Other - Non Res
119-1110-093-0014	105.13	0.331	34.79	34.78	Other - Non Res
119-1110-093-0015	105.13	0.354	37.23	37.22	Other - Non Res
119-1110-093-0016	105.13	0.276	28.99	28.98	Other - Non Res
119-1110-093-0017	105.13	0.11	11.51	11.50	Other - Non Res
119-1110-093-0018	105.13	0.168	17.69	17.68	Other - Non Res
119-1110-093-0019	105.13	0.337	35.38	35.38	Other - Non Res
119-1110-093-0020	105.13	0.129	13.60	13.60	Other - Non Res
119-1110-093-0021	105.13	0.198	20.77	20.76	Other - Non Res
119-1110-095-0000	105.13	1.989	209.10	209.10	Other - Non Res
119-1110-096-0000	105.13	0.668	70.22	70.22	Other - Non Res
119-1110-097-0000	105.13	0.749	78.74	78.74	Other - Non Res
119-1110-098-0000	105.13	0.734	77.16	77.16	Other - Non Res
119-1110-105-0000	105.13	17.23	1,811.38	1,811.38	Other - Non Res
119-1170-001-0000	17.04	0.351	17.04	17.04	Res
119-1170-002-0000	17.04	0.351	17.04	17.04	Res
119-1170-003-0000	17.04	0.482	17.04	17.04	Res
119-1170-004-0000	17.04	0.4	17.04	17.04	Res
119-1170-005-0000	17.04	0.309	17.04	17.04	Res
119-1170-006-0000	17.04	0.274	17.04	17.04	Res
119-1170-007-0000	17.04	0.236	17.04	17.04	Res
119-1170-008-0000	17.04	0.216	17.04	17.04	Res
119-1170-009-0000	17.04	0.212	17.04	17.04	Res
119-1170-010-0000	17.04	0.209	17.04	17.04	Res
119-1170-011-0000	17.04	0.232	17.04	17.04	Res
119-1170-012-0000	17.04	0.249	17.04	17.04	Res
119-1170-013-0000	17.04	0.26	17.04	17.04	Res
119-1170-014-0000	17.04	0.255	17.04	17.04	Res
119-1170-015-0000	17.04	0.243	17.04	17.04	Res
119-1170-016-0000	17.04	0.232	17.04	17.04	Res
119-1170-017-0000	17.04	0.22	17.04	17.04	Res
119-1170-018-0000	17.04	0.221	17.04	17.04	Res
119-1170-019-0000	17.04	0.244	17.04	17.04	Res
119-1170-020-0000	17.04	0.232	17.04	17.04	Res
119-1170-021-0000	17.04	0.275	17.04	17.04	Res
119-1170-022-0000	17.04	0.328	17.04	17.04	Res
119-1170-023-0000	17.04	0.328	17.04	17.04	Res
119-1170-024-0000	17.04	0.257	17.04	17.04	Res
119-1170-025-0000	17.04	0.288	17.04	17.04	Res
119-1180-001-0000	17.04	0.351	17.04	17.04	Res
119-1180-002-0000	17.04	0.351	17.04	17.04	Res
119-1180-003-0000	17.04	0.482	17.04	17.04	Res
119-1180-004-0000	17.04	0.327	17.04	17.04	Res

City of Elk Grove
Laguna West Service Area (formerly CSA 5)
Service Charge Roll for Fiscal Year 2021/22

APN	Rate	Acreage	Maximum Assessment	Levy Total	Zone
119-1180-005-0000	17.04	0.309	17.04	17.04	Res
119-1180-006-0000	17.04	0.325	17.04	17.04	Res
119-1180-007-0000	17.04	0.232	17.04	17.04	Res
119-1180-008-0000	17.04	0.225	17.04	17.04	Res
119-1180-009-0000	17.04	0.244	17.04	17.04	Res
119-1180-010-0000	17.04	0.249	17.04	17.04	Res
119-1180-011-0000	17.04	0.215	17.04	17.04	Res
119-1180-012-0000	17.04	0.298	17.04	17.04	Res
119-1180-013-0000	17.04	0.225	17.04	17.04	Res
119-1180-014-0000	17.04	0.321	17.04	17.04	Res
119-1180-015-0000	17.04	0.254	17.04	17.04	Res
119-1180-016-0000	17.04	0.244	17.04	17.04	Res
119-1180-017-0000	17.04	0.256	17.04	17.04	Res
119-1180-018-0000	17.04	0.286	17.04	17.04	Res
119-1180-019-0000	17.04	0.198	17.04	17.04	Res
119-1180-020-0000	17.04	0.196	17.04	17.04	Res
119-1180-021-0000	17.04	0.254	17.04	17.04	Res
119-1180-022-0000	17.04	0.247	17.04	17.04	Res
119-1180-023-0000	17.04	0.261	17.04	17.04	Res
119-1180-024-0000	17.04	0.241	17.04	17.04	Res
119-1180-025-0000	17.04	0.372	17.04	17.04	Res
119-1180-026-0000	17.04	0.263	17.04	17.04	Res
119-1180-027-0000	17.04	0.279	17.04	17.04	Res
119-1180-028-0000	17.04	0.401	17.04	17.04	Res
119-1180-029-0000	17.04	0.326	17.04	17.04	Res
119-1180-030-0000	17.04	0.323	17.04	17.04	Res
119-1180-031-0000	17.04	0.336	17.04	17.04	Res
119-1180-032-0000	17.04	0.249	17.04	17.04	Res
119-1180-033-0000	17.04	0.304	17.04	17.04	Res
119-1180-034-0000	17.04	0.219	17.04	17.04	Res
119-1180-035-0000	17.04	0.315	17.04	17.04	Res
119-1180-036-0000	17.04	0.215	17.04	17.04	Res
119-1180-037-0000	17.04	0.244	17.04	17.04	Res
119-1180-038-0000	17.04	0.349	17.04	17.04	Res
119-1180-039-0000	17.04	0.242	17.04	17.04	Res
119-1180-040-0000	17.04	0.27	17.04	17.04	Res
119-1180-041-0000	17.04	0.307	17.04	17.04	Res
119-1180-042-0000	17.04	0.242	17.04	17.04	Res
119-1180-043-0000	17.04	0.201	17.04	17.04	Res
119-1180-044-0000	17.04	0.199	17.04	17.04	Res
119-1180-045-0000	17.04	0.206	17.04	17.04	Res
119-1180-046-0000	17.04	0.206	17.04	17.04	Res
119-1180-047-0000	17.04	0.212	17.04	17.04	Res
119-1180-048-0000	17.04	0.216	17.04	17.04	Res

City of Elk Grove
Laguna West Service Area (formerly CSA 5)
Service Charge Roll for Fiscal Year 2021/22

APN	Rate	Acreage	Maximum Assessment	Levy Total	Zone
119-1180-049-0000	17.04	0.209	17.04	17.04	Res
119-1180-050-0000	17.04	0.211	17.04	17.04	Res
119-1180-051-0000	17.04	0.211	17.04	17.04	Res
119-1180-052-0000	17.04	0.211	17.04	17.04	Res
119-1180-053-0000	17.04	0.211	17.04	17.04	Res
119-1180-054-0000	17.04	0.211	17.04	17.04	Res
119-1180-055-0000	17.04	0.242	17.04	17.04	Res
119-1180-056-0000	17.04	0.226	17.04	17.04	Res
119-1180-059-0000	17.04	0.158	17.04	17.04	Res
119-1180-062-0000	17.04	0.137	17.04	17.04	Res
119-1180-063-0000	17.04	0.137	17.04	17.04	Res
119-1180-064-0000	17.04	0.139	17.04	17.04	Res
119-1180-065-0000	17.04	0.148	17.04	17.04	Res
119-1180-066-0000	17.04	0.136	17.04	17.04	Res
119-1180-067-0000	17.04	0.148	17.04	17.04	Res
119-1180-068-0000	17.04	0.158	17.04	17.04	Res
119-1180-069-0000	17.04	0.159	17.04	17.04	Res
119-1180-070-0000	17.04	0.152	17.04	17.04	Res
119-1180-071-0000	17.04	0.154	17.04	17.04	Res
119-1180-072-0000	17.04	0.156	17.04	17.04	Res
119-1180-073-0000	17.04	0.156	17.04	17.04	Res
119-1180-074-0000	17.04	0.22	17.04	17.04	Res
119-1180-075-0000	17.04	0.268	17.04	17.04	Res
119-1180-076-0000	17.04	0.146	17.04	17.04	Res
119-1180-077-0000	17.04	0.169	17.04	17.04	Res
119-1180-078-0000	17.04	0.169	17.04	17.04	Res
119-1180-079-0000	17.04	0.211	17.04	17.04	Res
119-1190-002-0000	17.04	0.202	17.04	17.04	Res
119-1190-003-0000	17.04	0.219	17.04	17.04	Res
119-1190-004-0000	17.04	0.239	17.04	17.04	Res
119-1190-005-0000	17.04	0.232	17.04	17.04	Res
119-1190-006-0000	17.04	0.238	17.04	17.04	Res
119-1190-007-0000	17.04	0.234	17.04	17.04	Res
119-1190-008-0000	17.04	0.241	17.04	17.04	Res
119-1190-009-0000	17.04	0.238	17.04	17.04	Res
119-1190-010-0000	17.04	0.236	17.04	17.04	Res
119-1190-011-0000	17.04	0.276	17.04	17.04	Res
119-1190-012-0000	17.04	0.202	17.04	17.04	Res
119-1190-013-0000	17.04	0.18	17.04	17.04	Res
119-1190-014-0000	17.04	0.15	17.04	17.04	Res
119-1190-015-0000	17.04	0.206	17.04	17.04	Res
119-1190-016-0000	17.04	0.209	17.04	17.04	Res
119-1190-017-0000	17.04	0.194	17.04	17.04	Res
119-1190-018-0000	17.04	0.227	17.04	17.04	Res

City of Elk Grove
Laguna West Service Area (formerly CSA 5)
Service Charge Roll for Fiscal Year 2021/22

APN	Rate	Acreage	Maximum Assessment	Levy Total	Zone
119-1190-019-0000	17.04	0.153	17.04	17.04	Res
119-1190-020-0000	17.04	0.178	17.04	17.04	Res
119-1190-021-0000	17.04	0.146	17.04	17.04	Res
119-1190-022-0000	17.04	0.15	17.04	17.04	Res
119-1190-023-0000	17.04	0.173	17.04	17.04	Res
119-1190-024-0000	17.04	0.144	17.04	17.04	Res
119-1190-025-0000	17.04	0.144	17.04	17.04	Res
119-1190-026-0000	17.04	0.144	17.04	17.04	Res
119-1190-027-0000	17.04	0.144	17.04	17.04	Res
119-1190-028-0000	17.04	0.144	17.04	17.04	Res
119-1190-029-0000	17.04	0.202	17.04	17.04	Res
119-1190-030-0000	17.04	0.201	17.04	17.04	Res
119-1190-031-0000	17.04	0.184	17.04	17.04	Res
119-1190-032-0000	17.04	0.229	17.04	17.04	Res
119-1190-033-0000	17.04	0.173	17.04	17.04	Res
119-1190-034-0000	17.04	0.167	17.04	17.04	Res
119-1190-035-0000	17.04	0.221	17.04	17.04	Res
119-1190-036-0000	17.04	0.153	17.04	17.04	Res
119-1190-037-0000	17.04	0.17	17.04	17.04	Res
119-1190-038-0000	17.04	0.192	17.04	17.04	Res
119-1190-039-0000	17.04	0.183	17.04	17.04	Res
119-1190-040-0000	17.04	0.177	17.04	17.04	Res
119-1200-001-0000	17.04	0.284	17.04	17.04	Res
119-1200-002-0000	17.04	0.284	17.04	17.04	Res
119-1200-003-0000	17.04	0.295	17.04	17.04	Res
119-1200-004-0000	17.04	0.396	17.04	17.04	Res
119-1200-005-0000	17.04	0.396	17.04	17.04	Res
119-1200-006-0000	17.04	0.295	17.04	17.04	Res
119-1200-007-0000	17.04	0.284	17.04	17.04	Res
119-1200-008-0000	17.04	0.284	17.04	17.04	Res
119-1200-009-0000	17.04	0.274	17.04	17.04	Res
119-1200-012-0000	17.04	0.327	17.04	17.04	Res
119-1200-013-0000	17.04	0.271	17.04	17.04	Res
119-1200-014-0000	17.04	0.285	17.04	17.04	Res
119-1200-015-0000	17.04	0.24	17.04	17.04	Res
119-1200-016-0000	17.04	0.199	17.04	17.04	Res
119-1200-017-0000	17.04	0.199	17.04	17.04	Res
119-1200-018-0000	17.04	0.199	17.04	17.04	Res
119-1200-019-0000	17.04	0.199	17.04	17.04	Res
119-1200-020-0000	17.04	0.199	17.04	17.04	Res
119-1200-021-0000	17.04	0.199	17.04	17.04	Res
119-1200-022-0000	17.04	0.199	17.04	17.04	Res
119-1200-023-0000	17.04	0.199	17.04	17.04	Res
119-1200-024-0000	17.04	0.199	17.04	17.04	Res

City of Elk Grove
Laguna West Service Area (formerly CSA 5)
Service Charge Roll for Fiscal Year 2021/22

APN	Rate	Acreage	Maximum Assessment	Levy Total	Zone
119-1200-025-0000	17.04	0.199	17.04	17.04	Res
119-1200-026-0000	17.04	0.199	17.04	17.04	Res
119-1200-027-0000	17.04	0.199	17.04	17.04	Res
119-1200-028-0000	17.04	0.195	17.04	17.04	Res
119-1200-029-0000	17.04	0.195	17.04	17.04	Res
119-1200-030-0000	17.04	0.201	17.04	17.04	Res
119-1200-031-0000	17.04	0.22	17.04	17.04	Res
119-1200-034-0000	17.04	0.597	17.04	17.04	Res
119-1210-001-0000	17.04	0.174	17.04	17.04	Res
119-1210-002-0000	17.04	0.173	17.04	17.04	Res
119-1210-006-0000	17.04	0.143	17.04	17.04	Res
119-1210-007-0000	17.04	0.22	17.04	17.04	Res
119-1210-008-0000	17.04	0.159	17.04	17.04	Res
119-1210-009-0000	17.04	0.159	17.04	17.04	Res
119-1210-010-0000	17.04	0.19	17.04	17.04	Res
119-1210-011-0000	17.04	0.167	17.04	17.04	Res
119-1210-012-0000	17.04	0.15	17.04	17.04	Res
119-1210-013-0000	17.04	0.262	17.04	17.04	Res
119-1210-014-0000	17.04	0.205	17.04	17.04	Res
119-1210-015-0000	17.04	0.273	17.04	17.04	Res
119-1210-016-0000	17.04	0.145	17.04	17.04	Res
119-1210-017-0000	17.04	0.192	17.04	17.04	Res
119-1210-018-0000	17.04	0.199	17.04	17.04	Res
119-1210-019-0000	17.04	0.244	17.04	17.04	Res
119-1210-020-0000	17.04	0.218	17.04	17.04	Res
119-1210-021-0000	17.04	0.277	17.04	17.04	Res
119-1210-022-0000	17.04	0.203	17.04	17.04	Res
119-1210-023-0000	17.04	0.189	17.04	17.04	Res
119-1210-024-0000	17.04	0.198	17.04	17.04	Res
119-1210-025-0000	17.04	0.168	17.04	17.04	Res
119-1210-026-0000	17.04	0.23	17.04	17.04	Res
119-1210-027-0000	17.04	0.216	17.04	17.04	Res
119-1210-028-0000	17.04	0.271	17.04	17.04	Res
119-1210-029-0000	17.04	0.204	17.04	17.04	Res
119-1210-030-0000	17.04	0.185	17.04	17.04	Res
119-1210-031-0000	17.04	0.236	17.04	17.04	Res
119-1210-032-0000	17.04	0.213	17.04	17.04	Res
119-1210-033-0000	17.04	0.234	17.04	17.04	Res
119-1210-036-0000	17.04	0.168	17.04	17.04	Res
119-1210-037-0000	17.04	0.213	17.04	17.04	Res
119-1210-038-0000	17.04	0.186	17.04	17.04	Res
119-1210-039-0000	17.04	0.199	17.04	17.04	Res
119-1210-040-0000	17.04	0.152	17.04	17.04	Res
119-1210-041-0000	17.04	0.189	17.04	17.04	Res

City of Elk Grove
Laguna West Service Area (formerly CSA 5)
Service Charge Roll for Fiscal Year 2021/22

APN	Rate	Acreage	Maximum Assessment	Levy Total	Zone
119-1210-042-0000	17.04	0.12	17.04	17.04	Res
119-1210-043-0000	17.04	0.127	17.04	17.04	Res
119-1210-044-0000	17.04	0.251	17.04	17.04	Res
119-1220-001-0000	17.04	0.155	17.04	17.04	Res
119-1220-002-0000	17.04	0.154	17.04	17.04	Res
119-1220-003-0000	17.04	0.148	17.04	17.04	Res
119-1220-004-0000	17.04	0.149	17.04	17.04	Res
119-1220-005-0000	17.04	0.144	17.04	17.04	Res
119-1220-006-0000	17.04	0.142	17.04	17.04	Res
119-1220-007-0000	17.04	0.15	17.04	17.04	Res
119-1220-008-0000	17.04	0.16	17.04	17.04	Res
119-1220-009-0000	17.04	0.181	17.04	17.04	Res
119-1220-010-0000	17.04	0.23	17.04	17.04	Res
119-1220-011-0000	17.04	1	17.04	17.04	Res
119-1220-012-0000	17.04	0.224	17.04	17.04	Res
119-1220-013-0000	17.04	0.163	17.04	17.04	Res
119-1220-014-0000	17.04	0.124	17.04	17.04	Res
119-1220-015-0000	17.04	0.096	17.04	17.04	Res
119-1220-016-0000	17.04	0.144	17.04	17.04	Res
119-1220-017-0000	17.04	0.144	17.04	17.04	Res
119-1220-018-0000	17.04	0.163	17.04	17.04	Res
119-1220-019-0000	17.04	0.17	17.04	17.04	Res
119-1220-020-0000	17.04	0.236	17.04	17.04	Res
119-1220-021-0000	17.04	1.039	17.04	17.04	Res
119-1220-022-0000	17.04	0.236	17.04	17.04	Res
119-1220-023-0000	17.04	0.163	17.04	17.04	Res
119-1220-024-0000	17.04	0.156	17.04	17.04	Res
119-1220-025-0000	17.04	0.133	17.04	17.04	Res
119-1220-026-0000	17.04	0.133	17.04	17.04	Res
119-1220-027-0000	17.04	0.161	17.04	17.04	Res
119-1220-028-0000	17.04	0.161	17.04	17.04	Res
119-1220-029-0000	17.04	0.222	17.04	17.04	Res
119-1220-030-0000	17.04	1.01	17.04	17.04	Res
119-1220-031-0000	17.04	0.256	17.04	17.04	Res
119-1220-032-0000	17.04	0.162	17.04	17.04	Res
119-1220-033-0000	17.04	0.165	17.04	17.04	Res
119-1220-034-0000	17.04	0.144	17.04	17.04	Res
119-1220-035-0000	17.04	0.144	17.04	17.04	Res
119-1220-036-0000	17.04	0.144	17.04	17.04	Res
119-1220-037-0000	17.04	0.144	17.04	17.04	Res
119-1220-038-0000	17.04	0.144	17.04	17.04	Res
119-1220-039-0000	17.04	0.144	17.04	17.04	Res
119-1220-040-0000	17.04	0.144	17.04	17.04	Res
119-1220-043-0000	17.04	0.189	17.04	17.04	Res

City of Elk Grove
Laguna West Service Area (formerly CSA 5)
Service Charge Roll for Fiscal Year 2021/22

APN	Rate	Acreage	Maximum Assessment	Levy Total	Zone
119-1220-044-0000	17.04	0.181	17.04	17.04	Res
119-1220-045-0000	17.04	0.266	17.04	17.04	Res
119-1220-046-0000	17.04	0.162	17.04	17.04	Res
119-1220-047-0000	17.04	0.171	17.04	17.04	Res
119-1220-048-0000	17.04	0.2	17.04	17.04	Res
119-1220-049-0000	17.04	0.144	17.04	17.04	Res
119-1220-050-0000	17.04	0.097	17.04	17.04	Res
119-1220-051-0000	17.04	0.133	17.04	17.04	Res
119-1220-052-0000	17.04	0.133	17.04	17.04	Res
119-1220-053-0000	17.04	0.133	17.04	17.04	Res
119-1220-054-0000	17.04	0.133	17.04	17.04	Res
119-1220-055-0000	17.04	0.131	17.04	17.04	Res
119-1220-056-0000	17.04	0.162	17.04	17.04	Res
119-1220-057-0000	17.04	0.13	17.04	17.04	Res
119-1220-058-0000	17.04	0.133	17.04	17.04	Res
119-1220-059-0000	17.04	0.133	17.04	17.04	Res
119-1220-060-0000	17.04	0.133	17.04	17.04	Res
119-1220-061-0000	17.04	0.133	17.04	17.04	Res
119-1220-062-0000	17.04	0.133	17.04	17.04	Res
119-1220-063-0000	17.04	0.133	17.04	17.04	Res
119-1220-064-0000	17.04	0.159	17.04	17.04	Res
119-1220-065-0000	17.04	0.174	17.04	17.04	Res
119-1220-066-0000	17.04	0.136	17.04	17.04	Res
119-1220-067-0000	17.04	0.139	17.04	17.04	Res
119-1220-068-0000	17.04	0.142	17.04	17.04	Res
119-1220-069-0000	17.04	0.144	17.04	17.04	Res
119-1220-070-0000	17.04	0.254	17.04	17.04	Res
119-1220-071-0000	17.04	0.208	17.04	17.04	Res
119-1220-072-0000	17.04	0.141	17.04	17.04	Res
119-1220-073-0000	17.04	0.146	17.04	17.04	Res
119-1220-074-0000	17.04	0.149	17.04	17.04	Res
119-1220-075-0000	17.04	0.169	17.04	17.04	Res
119-1220-076-0000	17.04	0.216	17.04	17.04	Res
119-1220-077-0000	17.04	0.18	17.04	17.04	Res
119-1220-078-0000	17.04	0.184	17.04	17.04	Res
119-1220-079-0000	17.04	0.14	17.04	17.04	Res
119-1220-080-0000	17.04	0.161	17.04	17.04	Res
119-1220-081-0000	17.04	0.163	17.04	17.04	Res
119-1220-082-0000	17.04	0.097	17.04	17.04	Res
119-1220-083-0000	17.04	0.108	17.04	17.04	Res
119-1220-084-0000	17.04	0.171	17.04	17.04	Res
119-1220-085-0000	17.04	0.24	17.04	17.04	Res
119-1230-001-0000	17.04	0.117	17.04	17.04	Res
119-1230-002-0000	17.04	0.098	17.04	17.04	Res

City of Elk Grove
Laguna West Service Area (formerly CSA 5)
Service Charge Roll for Fiscal Year 2021/22

APN	Rate	Acreage	Maximum Assessment	Levy Total	Zone
119-1230-003-0000	17.04	0.142	17.04	17.04	Res
119-1230-004-0000	17.04	0.144	17.04	17.04	Res
119-1230-005-0000	17.04	0.144	17.04	17.04	Res
119-1230-006-0000	17.04	0.144	17.04	17.04	Res
119-1230-007-0000	17.04	0.144	17.04	17.04	Res
119-1230-008-0000	17.04	0.144	17.04	17.04	Res
119-1230-009-0000	17.04	0.155	17.04	17.04	Res
119-1230-010-0000	17.04	0.23	17.04	17.04	Res
119-1230-011-0000	17.04	1	17.04	17.04	Res
119-1230-012-0000	17.04	0.241	17.04	17.04	Res
119-1230-013-0000	17.04	0.168	17.04	17.04	Res
119-1230-014-0000	17.04	0.163	17.04	17.04	Res
119-1230-015-0000	17.04	0.137	17.04	17.04	Res
119-1230-016-0000	17.04	0.137	17.04	17.04	Res
119-1230-017-0000	17.04	0.163	17.04	17.04	Res
119-1230-018-0000	17.04	0.164	17.04	17.04	Res
119-1230-019-0000	17.04	0.248	17.04	17.04	Res
119-1230-021-0000	17.04	0.242	17.04	17.04	Res
119-1230-022-0000	17.04	0.168	17.04	17.04	Res
119-1230-023-0000	17.04	0.163	17.04	17.04	Res
119-1230-024-0000	17.04	0.137	17.04	17.04	Res
119-1230-025-0000	17.04	0.137	17.04	17.04	Res
119-1230-026-0000	17.04	0.163	17.04	17.04	Res
119-1230-027-0000	17.04	0.168	17.04	17.04	Res
119-1230-028-0000	17.04	0.242	17.04	17.04	Res
119-1230-029-0000	17.04	1.03	17.04	17.04	Res
119-1230-030-0000	17.04	0.232	17.04	17.04	Res
119-1230-031-0000	17.04	0.15	17.04	17.04	Res
119-1230-032-0000	17.04	0.144	17.04	17.04	Res
119-1230-033-0000	17.04	0.144	17.04	17.04	Res
119-1230-034-0000	17.04	0.144	17.04	17.04	Res
119-1230-035-0000	17.04	0.139	17.04	17.04	Res
119-1230-036-0000	17.04	0.145	17.04	17.04	Res
119-1230-037-0000	17.04	0.151	17.04	17.04	Res
119-1230-038-0000	17.04	0.143	17.04	17.04	Res
119-1230-039-0000	17.04	0.214	17.04	17.04	Res
119-1230-042-0000	17.04	0.14	17.04	17.04	Res
119-1230-043-0000	17.04	0.137	17.04	17.04	Res
119-1230-044-0000	17.04	0.133	17.04	17.04	Res
119-1230-045-0000	17.04	0.155	17.04	17.04	Res
119-1230-046-0000	17.04	0.144	17.04	17.04	Res
119-1230-047-0000	17.04	0.139	17.04	17.04	Res
119-1230-048-0000	17.04	0.144	17.04	17.04	Res
119-1230-049-0000	17.04	0.139	17.04	17.04	Res

City of Elk Grove
Laguna West Service Area (formerly CSA 5)
Service Charge Roll for Fiscal Year 2021/22

APN	Rate	Acreage	Maximum Assessment	Levy Total	Zone
119-1230-050-0000	17.04	0.144	17.04	17.04	Res
119-1230-051-0000	17.04	0.139	17.04	17.04	Res
119-1230-054-0000	17.04	0.144	17.04	17.04	Res
119-1230-055-0000	17.04	0.144	17.04	17.04	Res
119-1230-056-0000	17.04	0.19	17.04	17.04	Res
119-1230-057-0000	17.04	0.207	17.04	17.04	Res
119-1230-058-0000	17.04	0.275	17.04	17.04	Res
119-1230-059-0000	17.04	0.175	17.04	17.04	Res
119-1230-060-0000	17.04	0.18	17.04	17.04	Res
119-1230-061-0000	17.04	0.258	17.04	17.04	Res
119-1230-062-0000	17.04	0.243	17.04	17.04	Res
119-1230-063-0000	17.04	0.183	17.04	17.04	Res
119-1230-064-0000	17.04	0.181	17.04	17.04	Res
119-1230-065-0000	17.04	0.172	17.04	17.04	Res
119-1230-066-0000	17.04	0.18	17.04	17.04	Res
119-1230-067-0000	17.04	0.266	17.04	17.04	Res
119-1230-068-0000	17.04	0.199	17.04	17.04	Res
119-1230-069-0000	17.04	0.197	17.04	17.04	Res
119-1230-070-0000	17.04	0.144	17.04	17.04	Res
119-1230-071-0000	17.04	0.144	17.04	17.04	Res
119-1230-072-0000	17.04	0.145	17.04	17.04	Res
119-1230-073-0000	17.04	0.14	17.04	17.04	Res
119-1230-074-0000	17.04	0.177	17.04	17.04	Res
119-1230-075-0000	17.04	0.192	17.04	17.04	Res
119-1230-076-0000	17.04	0.191	17.04	17.04	Res
119-1230-077-0000	17.04	0.277	17.04	17.04	Res
119-1230-078-0000	17.04	0.181	17.04	17.04	Res
119-1230-079-0000	17.04	0.205	17.04	17.04	Res
119-1230-080-0000	17.04	0.163	17.04	17.04	Res
119-1230-081-0000	17.04	0.168	17.04	17.04	Res
119-1230-082-0000	17.04	0.144	17.04	17.04	Res
119-1230-083-0000	17.04	0.144	17.04	17.04	Res
119-1230-084-0000	17.04	0.146	17.04	17.04	Res
119-1230-085-0000	17.04	0.155	17.04	17.04	Res
119-1230-086-0000	17.04	0.152	17.04	17.04	Res
119-1230-087-0000	17.04	0.149	17.04	17.04	Res
119-1230-088-0000	17.04	0.147	17.04	17.04	Res
119-1230-089-0000	17.04	0.147	17.04	17.04	Res
119-1230-090-0000	17.04	0.152	17.04	17.04	Res
119-1230-091-0000	17.04	0.207	17.04	17.04	Res
119-1230-092-0000	17.04	0.177	17.04	17.04	Res
119-1230-093-0000	17.04	0.177	17.04	17.04	Res
119-1230-094-0000	17.04	0.148	17.04	17.04	Res
119-1230-095-0000	17.04	0.097	17.04	17.04	Res

City of Elk Grove
Laguna West Service Area (formerly CSA 5)
Service Charge Roll for Fiscal Year 2021/22

APN	Rate	Acreage	Maximum Assessment	Levy Total	Zone
119-1230-096-0000	17.04	0.114	17.04	17.04	Res
119-1230-097-0000	17.04	0.257	17.04	17.04	Res
119-1230-098-0000	17.04	0.194	17.04	17.04	Res
119-1320-001-0000	17.04	0.184	17.04	17.04	Res
119-1320-002-0000	17.04	0.217	17.04	17.04	Res
119-1320-003-0000	17.04	0.339	17.04	17.04	Res
119-1320-004-0000	17.04	0.313	17.04	17.04	Res
119-1320-005-0000	17.04	0.225	17.04	17.04	Res
119-1320-006-0000	17.04	0.189	17.04	17.04	Res
119-1320-007-0000	17.04	0.191	17.04	17.04	Res
119-1320-008-0000	17.04	0.228	17.04	17.04	Res
119-1320-009-0000	17.04	0.297	17.04	17.04	Res
119-1320-010-0000	17.04	0.302	17.04	17.04	Res
119-1320-011-0000	17.04	0.223	17.04	17.04	Res
119-1320-012-0000	17.04	0.194	17.04	17.04	Res
119-1320-013-0000	17.04	0.193	17.04	17.04	Res
119-1320-014-0000	17.04	0.223	17.04	17.04	Res
119-1320-015-0000	17.04	0.314	17.04	17.04	Res
119-1320-016-0000	17.04	0.309	17.04	17.04	Res
119-1320-017-0000	17.04	0.228	17.04	17.04	Res
119-1320-018-0000	17.04	0.194	17.04	17.04	Res
119-1320-019-0000	17.04	0.193	17.04	17.04	Res
119-1320-020-0000	17.04	0.221	17.04	17.04	Res
119-1320-021-0000	17.04	0.306	17.04	17.04	Res
119-1320-022-0000	17.04	0.249	17.04	17.04	Res
119-1320-023-0000	17.04	0.188	17.04	17.04	Res
119-1320-024-0000	17.04	0.209	17.04	17.04	Res
119-1320-026-0000	17.04	0.21	17.04	17.04	Res
119-1320-027-0000	17.04	0.169	17.04	17.04	Res
119-1320-028-0000	17.04	0.162	17.04	17.04	Res
119-1320-029-0000	17.04	0.163	17.04	17.04	Res
119-1320-030-0000	17.04	0.171	17.04	17.04	Res
119-1320-033-0000	17.04	0.177	17.04	17.04	Res
119-1320-034-0000	17.04	0.202	17.04	17.04	Res
119-1320-035-0000	17.04	0.197	17.04	17.04	Res
119-1320-038-0000	17.04	0.157	17.04	17.04	Res
119-1320-039-0000	17.04	0.152	17.04	17.04	Res
119-1320-040-0000	17.04	0.147	17.04	17.04	Res
119-1320-041-0000	17.04	0.148	17.04	17.04	Res
119-1320-042-0000	17.04	0.183	17.04	17.04	Res
119-1320-043-0000	17.04	0.189	17.04	17.04	Res
119-1320-044-0000	17.04	0.176	17.04	17.04	Res
119-1320-045-0000	17.04	0.168	17.04	17.04	Res
119-1320-046-0000	17.04	0.211	17.04	17.04	Res

City of Elk Grove
Laguna West Service Area (formerly CSA 5)
Service Charge Roll for Fiscal Year 2021/22

APN	Rate	Acreage	Maximum Assessment	Levy Total	Zone
119-1320-047-0000	17.04	0.176	17.04	17.04	Res
119-1320-048-0000	17.04	0.177	17.04	17.04	Res
119-1320-049-0000	17.04	0.155	17.04	17.04	Res
119-1320-050-0000	17.04	0.164	17.04	17.04	Res
119-1320-051-0000	17.04	0.166	17.04	17.04	Res
119-1320-054-0000	17.04	0.186	17.04	17.04	Res
119-1320-055-0000	17.04	0.252	17.04	17.04	Res
119-1320-056-0000	17.04	0.19	17.04	17.04	Res
119-1320-057-0000	17.04	0.163	17.04	17.04	Res
119-1320-060-0000	17.04	0.135	17.04	17.04	Res
119-1320-061-0000	17.04	0.132	17.04	17.04	Res
119-1320-062-0000	17.04	0.132	17.04	17.04	Res
119-1320-063-0000	17.04	0.132	17.04	17.04	Res
119-1320-064-0000	17.04	0.132	17.04	17.04	Res
119-1320-065-0000	17.04	0.132	17.04	17.04	Res
119-1320-066-0000	17.04	0.134	17.04	17.04	Res
119-1320-067-0000	17.04	0.152	17.04	17.04	Res
119-1320-068-0000	17.04	0.159	17.04	17.04	Res
119-1320-069-0000	17.04	0.155	17.04	17.04	Res
119-1320-070-0000	17.04	0.149	17.04	17.04	Res
119-1320-071-0000	17.04	0.168	17.04	17.04	Res
119-1320-074-0000	17.04	0.183	17.04	17.04	Res
119-1320-077-0000	17.04	0.243	17.04	17.04	Res
119-1320-078-0000	17.04	0.219	17.04	17.04	Res
119-1320-079-0000	17.04	0.239	17.04	17.04	Res
119-1320-080-0000	17.04	0.218	17.04	17.04	Res
119-1320-081-0000	17.04	0.235	17.04	17.04	Res
119-1320-082-0000	17.04	0.21	17.04	17.04	Res
119-1330-001-0000	17.04	0.144	17.04	17.04	Res
119-1330-002-0000	17.04	0.108	17.04	17.04	Res
119-1330-003-0000	17.04	0.108	17.04	17.04	Res
119-1330-004-0000	17.04	0.106	17.04	17.04	Res
119-1330-005-0000	17.04	0.132	17.04	17.04	Res
119-1330-006-0000	17.04	0.243	17.04	17.04	Res
119-1330-007-0000	17.04	0.133	17.04	17.04	Res
119-1330-008-0000	17.04	0.118	17.04	17.04	Res
119-1330-009-0000	17.04	0.113	17.04	17.04	Res
119-1330-010-0000	17.04	0.113	17.04	17.04	Res
119-1330-011-0000	17.04	0.113	17.04	17.04	Res
119-1330-012-0000	17.04	0.113	17.04	17.04	Res
119-1330-013-0000	17.04	0.113	17.04	17.04	Res
119-1330-014-0000	17.04	0.113	17.04	17.04	Res
119-1330-015-0000	17.04	0.113	17.04	17.04	Res
119-1330-016-0000	17.04	0.113	17.04	17.04	Res

City of Elk Grove
Laguna West Service Area (formerly CSA 5)
Service Charge Roll for Fiscal Year 2021/22

APN	Rate	Acreage	Maximum Assessment	Levy Total	Zone
119-1330-017-0000	17.04	0.113	17.04	17.04	Res
119-1330-018-0000	17.04	0.113	17.04	17.04	Res
119-1330-019-0000	17.04	0.113	17.04	17.04	Res
119-1330-020-0000	17.04	0.113	17.04	17.04	Res
119-1330-021-0000	17.04	0.113	17.04	17.04	Res
119-1330-022-0000	17.04	0.116	17.04	17.04	Res
119-1330-023-0000	17.04	0.21	17.04	17.04	Res
119-1330-024-0000	17.04	0.188	17.04	17.04	Res
119-1330-025-0000	17.04	0.109	17.04	17.04	Res
119-1330-026-0000	17.04	0.108	17.04	17.04	Res
119-1330-027-0000	17.04	0.108	17.04	17.04	Res
119-1330-028-0000	17.04	0.144	17.04	17.04	Res
119-1330-029-0000	17.04	0.146	17.04	17.04	Res
119-1330-030-0000	17.04	0.103	17.04	17.04	Res
119-1330-031-0000	17.04	0.147	17.04	17.04	Res
119-1330-032-0000	17.04	0.103	17.04	17.04	Res
119-1330-033-0000	17.04	0.103	17.04	17.04	Res
119-1330-034-0000	17.04	0.103	17.04	17.04	Res
119-1330-035-0000	17.04	0.103	17.04	17.04	Res
119-1330-036-0000	17.04	0.103	17.04	17.04	Res
119-1330-037-0000	17.04	0.103	17.04	17.04	Res
119-1330-038-0000	17.04	0.103	17.04	17.04	Res
119-1330-039-0000	17.04	0.103	17.04	17.04	Res
119-1330-040-0000	17.04	0.103	17.04	17.04	Res
119-1330-041-0000	17.04	0.103	17.04	17.04	Res
119-1330-042-0000	17.04	0.103	17.04	17.04	Res
119-1330-043-0000	17.04	0.103	17.04	17.04	Res
119-1330-044-0000	17.04	0.146	17.04	17.04	Res
119-1330-045-0000	17.04	0.103	17.04	17.04	Res
119-1330-046-0000	17.04	0.146	17.04	17.04	Res
119-1340-001-0000	17.04	0.154	17.04	17.04	Res
119-1340-002-0000	17.04	0.238	17.04	17.04	Res
119-1340-003-0000	17.04	0.142	17.04	17.04	Res
119-1340-004-0000	17.04	0.18	17.04	17.04	Res
119-1340-005-0000	17.04	0.148	17.04	17.04	Res
119-1340-006-0000	17.04	0.134	17.04	17.04	Res
119-1340-007-0000	17.04	0.108	17.04	17.04	Res
119-1340-008-0000	17.04	0.104	17.04	17.04	Res
119-1340-009-0000	17.04	0.1	17.04	17.04	Res
119-1340-010-0000	17.04	0.098	17.04	17.04	Res
119-1340-011-0000	17.04	0.111	17.04	17.04	Res
119-1340-012-0000	17.04	0.098	17.04	17.04	Res
119-1340-013-0000	17.04	0.098	17.04	17.04	Res
119-1340-014-0000	17.04	0.098	17.04	17.04	Res

City of Elk Grove
Laguna West Service Area (formerly CSA 5)
Service Charge Roll for Fiscal Year 2021/22

APN	Rate	Acreage	Maximum Assessment	Levy Total	Zone
119-1340-015-0000	17.04	0.097	17.04	17.04	Res
119-1340-016-0000	17.04	0.104	17.04	17.04	Res
119-1340-018-0000	17.04	0.098	17.04	17.04	Res
119-1340-019-0000	17.04	0.104	17.04	17.04	Res
119-1340-020-0000	17.04	0.102	17.04	17.04	Res
119-1340-021-0000	17.04	0.109	17.04	17.04	Res
119-1340-022-0000	17.04	0.115	17.04	17.04	Res
119-1340-023-0000	17.04	1.069	17.04	17.04	Res
119-1340-024-0000	17.04	0.108	17.04	17.04	Res
119-1340-025-0000	17.04	0.105	17.04	17.04	Res
119-1340-026-0000	17.04	0.111	17.04	17.04	Res
119-1340-027-0000	17.04	0.107	17.04	17.04	Res
119-1340-028-0000	17.04	0.101	17.04	17.04	Res
119-1340-029-0000	17.04	0.118	17.04	17.04	Res
119-1340-030-0000	17.04	1.03	17.04	17.04	Res
119-1340-031-0000	17.04	0.157	17.04	17.04	Res
119-1340-032-0000	17.04	0.118	17.04	17.04	Res
119-1340-033-0000	17.04	0.103	17.04	17.04	Res
119-1340-034-0000	17.04	0.098	17.04	17.04	Res
119-1340-035-0000	17.04	0.098	17.04	17.04	Res
119-1340-036-0000	17.04	0.098	17.04	17.04	Res
119-1340-037-0000	17.04	0.098	17.04	17.04	Res
119-1340-038-0000	17.04	0.098	17.04	17.04	Res
119-1340-039-0000	17.04	0.103	17.04	17.04	Res
119-1340-040-0000	17.04	0.113	17.04	17.04	Res
119-1340-041-0000	17.04	0.127	17.04	17.04	Res
119-1340-042-0000	17.04	0.17	17.04	17.04	Res
119-1340-043-0000	17.04	0.135	17.04	17.04	Res
119-1340-044-0000	17.04	0.101	17.04	17.04	Res
119-1340-045-0000	17.04	0.121	17.04	17.04	Res
119-1340-046-0000	17.04	0.161	17.04	17.04	Res
119-1340-047-0000	17.04	0.11	17.04	17.04	Res
119-1340-048-0000	17.04	0.099	17.04	17.04	Res
119-1340-049-0000	17.04	0.11	17.04	17.04	Res
119-1340-050-0000	17.04	0.11	17.04	17.04	Res
119-1340-051-0000	17.04	0.099	17.04	17.04	Res
119-1340-052-0000	17.04	0.11	17.04	17.04	Res
119-1340-053-0000	17.04	0.13	17.04	17.04	Res
119-1340-054-0000	17.04	0.13	17.04	17.04	Res
119-1340-055-0000	17.04	0.099	17.04	17.04	Res
119-1340-056-0000	17.04	0.099	17.04	17.04	Res
119-1340-057-0000	17.04	0.099	17.04	17.04	Res
119-1340-058-0000	17.04	0.099	17.04	17.04	Res
119-1340-059-0000	17.04	0.165	17.04	17.04	Res

City of Elk Grove
Laguna West Service Area (formerly CSA 5)
Service Charge Roll for Fiscal Year 2021/22

APN	Rate	Acreage	Maximum Assessment	Levy Total	Zone
119-1340-060-0000	17.04	0.145	17.04	17.04	Res
119-1340-061-0000	17.04	0.099	17.04	17.04	Res
119-1340-062-0000	17.04	0.099	17.04	17.04	Res
119-1340-063-0000	17.04	0.099	17.04	17.04	Res
119-1340-064-0000	17.04	0.099	17.04	17.04	Res
119-1340-065-0000	17.04	0.099	17.04	17.04	Res
119-1340-066-0000	17.04	0.13	17.04	17.04	Res
119-1340-067-0000	17.04	0.13	17.04	17.04	Res
119-1340-068-0000	17.04	0.099	17.04	17.04	Res
119-1340-069-0000	17.04	0.099	17.04	17.04	Res
119-1340-070-0000	17.04	0.099	17.04	17.04	Res
119-1340-071-0000	17.04	0.099	17.04	17.04	Res
119-1340-072-0000	17.04	0.099	17.04	17.04	Res
119-1340-073-0000	17.04	0.099	17.04	17.04	Res
119-1340-074-0000	17.04	0.099	17.04	17.04	Res
119-1340-075-0000	17.04	0.132	17.04	17.04	Res
119-1340-076-0000	17.04	0.126	17.04	17.04	Res
119-1340-077-0000	17.04	0.098	17.04	17.04	Res
119-1340-078-0000	17.04	0.098	17.04	17.04	Res
119-1340-079-0000	17.04	0.098	17.04	17.04	Res
119-1340-080-0000	17.04	0.098	17.04	17.04	Res
119-1340-081-0000	17.04	0.098	17.04	17.04	Res
119-1340-082-0000	17.04	0.098	17.04	17.04	Res
119-1340-083-0000	17.04	0.098	17.04	17.04	Res
119-1340-084-0000	17.04	0.129	17.04	17.04	Res
119-1340-085-0000	17.04	0.129	17.04	17.04	Res
119-1340-086-0000	17.04	0.098	17.04	17.04	Res
119-1340-087-0000	17.04	0.098	17.04	17.04	Res
119-1340-088-0000	17.04	0.098	17.04	17.04	Res
119-1340-089-0000	17.04	0.098	17.04	17.04	Res
119-1340-090-0000	17.04	0.098	17.04	17.04	Res
119-1340-091-0000	17.04	0.098	17.04	17.04	Res
119-1340-092-0000	17.04	0.137	17.04	17.04	Res
119-1340-093-0000	17.04	0.119	17.04	17.04	Res
119-1340-094-0000	17.04	0.094	17.04	17.04	Res
119-1340-095-0000	17.04	0.094	17.04	17.04	Res
119-1340-096-0000	17.04	0.176	17.04	17.04	Res
119-1340-097-0000	17.04	0.194	17.04	17.04	Res
119-1340-098-0000	17.04	0.172	17.04	17.04	Res
119-1340-099-0000	17.04	0.143	17.04	17.04	Res
119-1340-100-0000	17.04	0.126	17.04	17.04	Res
119-1340-101-0000	17.04	0.104	17.04	17.04	Res
119-1340-102-0000	17.04	0.112	17.04	17.04	Res
119-1340-103-0000	17.04	0.111	17.04	17.04	Res

City of Elk Grove
Laguna West Service Area (formerly CSA 5)
Service Charge Roll for Fiscal Year 2021/22

APN	Rate	Acreage	Maximum Assessment	Levy Total	Zone
119-1340-104-0000	17.04	0.111	17.04	17.04	Res
119-1380-001-0000	17.04	0.107	17.04	17.04	Res
119-1380-002-0000	17.04	0.107	17.04	17.04	Res
119-1380-003-0000	17.04	0.107	17.04	17.04	Res
119-1380-004-0000	17.04	0.107	17.04	17.04	Res
119-1380-005-0000	17.04	0.098	17.04	17.04	Res
119-1380-006-0000	17.04	0.098	17.04	17.04	Res
119-1380-007-0000	17.04	0.098	17.04	17.04	Res
119-1380-008-0000	17.04	0.194	17.04	17.04	Res
119-1380-009-0000	17.04	0.107	17.04	17.04	Res
119-1380-010-0000	17.04	0.107	17.04	17.04	Res
119-1380-011-0000	17.04	0.107	17.04	17.04	Res
119-1380-012-0000	17.04	0.107	17.04	17.04	Res
119-1380-013-0000	17.04	0.107	17.04	17.04	Res
119-1380-014-0000	17.04	0.107	17.04	17.04	Res
119-1380-015-0000	17.04	0.107	17.04	17.04	Res
119-1380-016-0000	17.04	0.107	17.04	17.04	Res
119-1380-017-0000	17.04	0.107	17.04	17.04	Res
119-1380-018-0000	17.04	0.107	17.04	17.04	Res
119-1380-019-0000	17.04	0.107	17.04	17.04	Res
119-1380-020-0000	17.04	0.097	17.04	17.04	Res
119-1380-021-0000	17.04	0.082	17.04	17.04	Res
119-1380-022-0000	17.04	0.082	17.04	17.04	Res
119-1380-023-0000	17.04	0.082	17.04	17.04	Res
119-1380-024-0000	17.04	0.115	17.04	17.04	Res
119-1380-025-0000	17.04	0.115	17.04	17.04	Res
119-1380-026-0000	17.04	0.082	17.04	17.04	Res
119-1380-027-0000	17.04	0.082	17.04	17.04	Res
119-1380-028-0000	17.04	0.081	17.04	17.04	Res
119-1380-029-0000	17.04	0.082	17.04	17.04	Res
119-1380-030-0000	17.04	0.082	17.04	17.04	Res
119-1380-031-0000	17.04	0.082	17.04	17.04	Res
119-1380-032-0000	17.04	0.082	17.04	17.04	Res
119-1380-033-0000	17.04	0.082	17.04	17.04	Res
119-1380-034-0000	17.04	0.082	17.04	17.04	Res
119-1380-035-0000	17.04	0.082	17.04	17.04	Res
119-1380-036-0000	17.04	0.082	17.04	17.04	Res
119-1380-037-0000	17.04	0.082	17.04	17.04	Res
119-1380-038-0000	17.04	0.082	17.04	17.04	Res
119-1380-039-0000	17.04	0.082	17.04	17.04	Res
119-1380-040-0000	17.04	0.082	17.04	17.04	Res
119-1390-001-0000	17.04	0.121	17.04	17.04	Res
119-1390-002-0000	17.04	0.082	17.04	17.04	Res
119-1390-003-0000	17.04	0.082	17.04	17.04	Res

City of Elk Grove
Laguna West Service Area (formerly CSA 5)
Service Charge Roll for Fiscal Year 2021/22

APN	Rate	Acreage	Maximum Assessment	Levy Total	Zone
119-1390-004-0000	17.04	0.082	17.04	17.04	Res
119-1390-005-0000	17.04	0.082	17.04	17.04	Res
119-1390-006-0000	17.04	0.082	17.04	17.04	Res
119-1390-007-0000	17.04	0.082	17.04	17.04	Res
119-1390-008-0000	17.04	0.082	17.04	17.04	Res
119-1390-009-0000	17.04	0.082	17.04	17.04	Res
119-1390-010-0000	17.04	0.095	17.04	17.04	Res
119-1390-011-0000	17.04	0.089	17.04	17.04	Res
119-1390-012-0000	17.04	0.09	17.04	17.04	Res
119-1390-013-0000	17.04	0.093	17.04	17.04	Res
119-1390-014-0000	17.04	0.096	17.04	17.04	Res
119-1390-015-0000	17.04	0.11	17.04	17.04	Res
119-1390-016-0000	17.04	0.121	17.04	17.04	Res
119-1390-017-0000	17.04	0.121	17.04	17.04	Res
119-1390-018-0000	17.04	0.107	17.04	17.04	Res
119-1390-019-0000	17.04	0.108	17.04	17.04	Res
119-1390-020-0000	17.04	0.102	17.04	17.04	Res
119-1390-021-0000	17.04	0.102	17.04	17.04	Res
119-1390-022-0000	17.04	0.102	17.04	17.04	Res
119-1390-023-0000	17.04	0.102	17.04	17.04	Res
119-1390-024-0000	17.04	0.102	17.04	17.04	Res
119-1390-025-0000	17.04	0.102	17.04	17.04	Res
119-1390-026-0000	17.04	0.102	17.04	17.04	Res
119-1390-027-0000	17.04	0.102	17.04	17.04	Res
119-1390-028-0000	17.04	0.102	17.04	17.04	Res
119-1390-029-0000	17.04	0.102	17.04	17.04	Res
119-1390-030-0000	17.04	0.154	17.04	17.04	Res
119-1390-031-0000	17.04	0.16	17.04	17.04	Res
119-1390-032-0000	17.04	0.107	17.04	17.04	Res
119-1390-033-0000	17.04	0.107	17.04	17.04	Res
119-1390-034-0000	17.04	0.107	17.04	17.04	Res
119-1390-035-0000	17.04	0.107	17.04	17.04	Res
119-1390-036-0000	17.04	0.107	17.04	17.04	Res
119-1390-037-0000	17.04	0.107	17.04	17.04	Res
119-1390-038-0000	17.04	0.107	17.04	17.04	Res
119-1390-039-0000	17.04	0.107	17.04	17.04	Res
119-1390-040-0000	17.04	0.107	17.04	17.04	Res
119-1420-001-0000	17.04	0.115	17.04	17.04	Res
119-1420-002-0000	17.04	0.102	17.04	17.04	Res
119-1420-003-0000	17.04	0.102	17.04	17.04	Res
119-1420-004-0000	17.04	0.102	17.04	17.04	Res
119-1420-005-0000	17.04	0.102	17.04	17.04	Res
119-1420-006-0000	17.04	0.102	17.04	17.04	Res
119-1420-007-0000	17.04	0.102	17.04	17.04	Res

City of Elk Grove
Laguna West Service Area (formerly CSA 5)
Service Charge Roll for Fiscal Year 2021/22

APN	Rate	Acreage	Maximum Assessment	Levy Total	Zone
119-1420-008-0000	17.04	0.102	17.04	17.04	Res
119-1420-009-0000	17.04	0.102	17.04	17.04	Res
119-1420-010-0000	17.04	0.102	17.04	17.04	Res
119-1420-011-0000	17.04	0.102	17.04	17.04	Res
119-1420-012-0000	17.04	0.114	17.04	17.04	Res
119-1420-013-0000	17.04	0.174	17.04	17.04	Res
119-1420-014-0000	17.04	0.149	17.04	17.04	Res
119-1420-015-0000	17.04	0.116	17.04	17.04	Res
119-1420-016-0000	17.04	0.178	17.04	17.04	Res
119-1420-017-0000	17.04	0.247	17.04	17.04	Res
119-1420-018-0000	17.04	0.181	17.04	17.04	Res
119-1420-019-0000	17.04	0.186	17.04	17.04	Res
119-1420-020-0000	17.04	0.133	17.04	17.04	Res
119-1420-021-0000	17.04	0.118	17.04	17.04	Res
119-1420-022-0000	17.04	0.132	17.04	17.04	Res
119-1420-023-0000	17.04	0.132	17.04	17.04	Res
119-1420-024-0000	17.04	0.132	17.04	17.04	Res
119-1420-025-0000	17.04	0.132	17.04	17.04	Res
119-1420-026-0000	17.04	0.136	17.04	17.04	Res
119-1420-027-0000	17.04	0.175	17.04	17.04	Res
119-1420-028-0000	17.04	0.193	17.04	17.04	Res
119-1420-029-0000	17.04	0.194	17.04	17.04	Res
119-1420-030-0000	17.04	0.193	17.04	17.04	Res
119-1420-031-0000	17.04	0.175	17.04	17.04	Res
119-1420-032-0000	17.04	0.136	17.04	17.04	Res
119-1420-033-0000	17.04	0.132	17.04	17.04	Res
119-1420-034-0000	17.04	0.118	17.04	17.04	Res
119-1420-035-0000	17.04	0.132	17.04	17.04	Res
119-1420-036-0000	17.04	0.132	17.04	17.04	Res
119-1420-037-0000	17.04	0.118	17.04	17.04	Res
119-1420-038-0000	17.04	0.133	17.04	17.04	Res
119-1420-039-0000	17.04	0.182	17.04	17.04	Res
119-1420-040-0000	17.04	0.156	17.04	17.04	Res
119-1420-041-0000	17.04	0.199	17.04	17.04	Res
119-1420-042-0000	17.04	0.185	17.04	17.04	Res
119-1420-043-0000	17.04	0.132	17.04	17.04	Res
119-1420-044-0000	17.04	0.16	17.04	17.04	Res
119-1420-045-0000	17.04	0.174	17.04	17.04	Res
119-1420-046-0000	17.04	0.114	17.04	17.04	Res
119-1420-047-0000	17.04	0.102	17.04	17.04	Res
119-1420-048-0000	17.04	0.102	17.04	17.04	Res
119-1420-049-0000	17.04	0.102	17.04	17.04	Res
119-1420-050-0000	17.04	0.102	17.04	17.04	Res
119-1420-051-0000	17.04	0.102	17.04	17.04	Res

City of Elk Grove
Laguna West Service Area (formerly CSA 5)
Service Charge Roll for Fiscal Year 2021/22

APN	Rate	Acreage	Maximum Assessment	Levy Total	Zone
119-1420-052-0000	17.04	0.102	17.04	17.04	Res
119-1420-053-0000	17.04	0.102	17.04	17.04	Res
119-1420-054-0000	17.04	0.102	17.04	17.04	Res
119-1420-055-0000	17.04	0.102	17.04	17.04	Res
119-1420-056-0000	17.04	0.102	17.04	17.04	Res
119-1420-057-0000	17.04	0.115	17.04	17.04	Res
119-1420-062-0000	17.04	0.115	17.04	17.04	Res
119-1420-063-0000	17.04	0.102	17.04	17.04	Res
119-1420-064-0000	17.04	0.102	17.04	17.04	Res
119-1420-065-0000	17.04	0.102	17.04	17.04	Res
119-1420-066-0000	17.04	0.102	17.04	17.04	Res
119-1420-067-0000	17.04	0.102	17.04	17.04	Res
119-1420-068-0000	17.04	0.102	17.04	17.04	Res
119-1420-069-0000	17.04	0.102	17.04	17.04	Res
119-1420-070-0000	17.04	0.102	17.04	17.04	Res
119-1420-071-0000	17.04	0.102	17.04	17.04	Res
119-1420-072-0000	17.04	0.102	17.04	17.04	Res
119-1420-073-0000	17.04	0.114	17.04	17.04	Res
119-1420-074-0000	17.04	0.174	17.04	17.04	Res
119-1420-075-0000	17.04	0.16	17.04	17.04	Res
119-1420-076-0000	17.04	0.132	17.04	17.04	Res
119-1420-077-0000	17.04	0.197	17.04	17.04	Res
119-1420-078-0000	17.04	0.222	17.04	17.04	Res
119-1420-079-0000	17.04	0.167	17.04	17.04	Res
119-1420-080-0000	17.04	0.18	17.04	17.04	Res
119-1420-081-0000	17.04	0.133	17.04	17.04	Res
119-1420-082-0000	17.04	0.118	17.04	17.04	Res
119-1420-083-0000	17.04	0.132	17.04	17.04	Res
119-1420-084-0000	17.04	0.132	17.04	17.04	Res
119-1420-085-0000	17.04	0.118	17.04	17.04	Res
119-1420-086-0000	17.04	0.132	17.04	17.04	Res
119-1420-087-0000	17.04	0.136	17.04	17.04	Res
119-1420-088-0000	17.04	0.175	17.04	17.04	Res
119-1420-089-0000	17.04	0.193	17.04	17.04	Res
119-1420-090-0000	17.04	0.194	17.04	17.04	Res
119-1420-091-0000	17.04	0.193	17.04	17.04	Res
119-1420-092-0000	17.04	0.175	17.04	17.04	Res
119-1420-093-0000	17.04	0.136	17.04	17.04	Res
119-1420-094-0000	17.04	0.132	17.04	17.04	Res
119-1420-095-0000	17.04	0.118	17.04	17.04	Res
119-1420-096-0000	17.04	0.132	17.04	17.04	Res
119-1420-097-0000	17.04	0.132	17.04	17.04	Res
119-1420-098-0000	17.04	0.118	17.04	17.04	Res
119-1420-099-0000	17.04	0.133	17.04	17.04	Res

City of Elk Grove
Laguna West Service Area (formerly CSA 5)
Service Charge Roll for Fiscal Year 2021/22

APN	Rate	Acreage	Maximum Assessment	Levy Total	Zone
119-1420-100-0000	17.04	0.186	17.04	17.04	Res
119-1420-101-0000	17.04	0.161	17.04	17.04	Res
119-1420-102-0000	17.04	0.222	17.04	17.04	Res
119-1420-103-0000	17.04	0.197	17.04	17.04	Res
119-1420-104-0000	17.04	0.132	17.04	17.04	Res
119-1420-105-0000	17.04	0.16	17.04	17.04	Res
119-1420-106-0000	17.04	0.174	17.04	17.04	Res
119-1420-107-0000	17.04	0.114	17.04	17.04	Res
119-1420-108-0000	17.04	0.102	17.04	17.04	Res
119-1420-109-0000	17.04	0.102	17.04	17.04	Res
119-1420-110-0000	17.04	0.102	17.04	17.04	Res
119-1420-111-0000	17.04	0.102	17.04	17.04	Res
119-1420-112-0000	17.04	0.102	17.04	17.04	Res
119-1420-113-0000	17.04	0.102	17.04	17.04	Res
119-1420-114-0000	17.04	0.102	17.04	17.04	Res
119-1420-115-0000	17.04	0.102	17.04	17.04	Res
119-1420-116-0000	17.04	0.102	17.04	17.04	Res
119-1420-117-0000	17.04	0.102	17.04	17.04	Res
119-1420-118-0000	17.04	0.115	17.04	17.04	Res
119-1450-001-0000	17.04	0.243	17.04	17.04	Res
119-1450-002-0000	17.04	0.259	17.04	17.04	Res
119-1450-003-0000	17.04	0.264	17.04	17.04	Res
119-1450-004-0000	17.04	0.279	17.04	17.04	Res
119-1450-005-0000	17.04	0.266	17.04	17.04	Res
119-1450-006-0000	17.04	0.238	17.04	17.04	Res
119-1450-007-0000	17.04	0.234	17.04	17.04	Res
119-1450-008-0000	17.04	0.234	17.04	17.04	Res
119-1450-009-0000	17.04	0.234	17.04	17.04	Res
119-1450-010-0000	17.04	0.321	17.04	17.04	Res
119-1450-011-0000	17.04	0.311	17.04	17.04	Res
119-1450-012-0000	17.04	0.206	17.04	17.04	Res
119-1450-013-0000	17.04	0.206	17.04	17.04	Res
119-1450-014-0000	17.04	0.206	17.04	17.04	Res
119-1450-015-0000	17.04	0.209	17.04	17.04	Res
119-1450-016-0000	17.04	0.238	17.04	17.04	Res
119-1450-017-0000	17.04	0.249	17.04	17.04	Res
119-1450-018-0000	17.04	0.231	17.04	17.04	Res
119-1450-019-0000	17.04	0.235	17.04	17.04	Res
119-1450-020-0000	17.04	0.232	17.04	17.04	Res
119-1450-021-0000	17.04	0.259	17.04	17.04	Res
119-1450-022-0000	17.04	0.275	17.04	17.04	Res
119-1450-023-0000	17.04	0.263	17.04	17.04	Res
119-1450-024-0000	17.04	0.259	17.04	17.04	Res
119-1450-025-0000	17.04	0.27	17.04	17.04	Res

City of Elk Grove
Laguna West Service Area (formerly CSA 5)
Service Charge Roll for Fiscal Year 2021/22

APN	Rate	Acreage	Maximum Assessment	Levy Total	Zone
119-1450-028-0000	17.04	0.122	17.04	17.04	Res
119-1450-029-0000	17.04	0.122	17.04	17.04	Res
119-1450-030-0000	17.04	0.122	17.04	17.04	Res
119-1450-031-0000	17.04	0.122	17.04	17.04	Res
119-1450-032-0000	17.04	0.122	17.04	17.04	Res
119-1450-033-0000	17.04	0.122	17.04	17.04	Res
119-1450-034-0000	17.04	0.149	17.04	17.04	Res
119-1450-035-0000	17.04	0.141	17.04	17.04	Res
119-1450-036-0000	17.04	0.121	17.04	17.04	Res
119-1450-037-0000	17.04	0.119	17.04	17.04	Res
119-1450-038-0000	17.04	0.119	17.04	17.04	Res
119-1450-039-0000	17.04	0.119	17.04	17.04	Res
119-1450-040-0000	17.04	0.119	17.04	17.04	Res
119-1450-041-0000	17.04	0.114	17.04	17.04	Res
119-1450-042-0000	17.04	0.114	17.04	17.04	Res
119-1450-043-0000	17.04	0.114	17.04	17.04	Res
119-1450-044-0000	17.04	0.114	17.04	17.04	Res
119-1450-045-0000	17.04	0.114	17.04	17.04	Res
119-1450-046-0000	17.04	0.116	17.04	17.04	Res
119-1450-047-0000	17.04	0.145	17.04	17.04	Res
119-1450-048-0000	17.04	0.198	17.04	17.04	Res
119-1450-049-0000	17.04	0.15	17.04	17.04	Res
119-1450-050-0000	17.04	0.132	17.04	17.04	Res
119-1450-051-0000	17.04	0.132	17.04	17.04	Res
119-1450-052-0000	17.04	0.138	17.04	17.04	Res
119-1450-053-0000	17.04	0.114	17.04	17.04	Res
119-1450-054-0000	17.04	0.114	17.04	17.04	Res
119-1450-055-0000	17.04	0.114	17.04	17.04	Res
119-1460-001-0000	17.04	0.124	17.04	17.04	Res
119-1460-002-0000	17.04	0.103	17.04	17.04	Res
119-1460-003-0000	17.04	0.103	17.04	17.04	Res
119-1460-004-0000	17.04	0.105	17.04	17.04	Res
119-1460-005-0000	17.04	0.104	17.04	17.04	Res
119-1460-006-0000	17.04	0.131	17.04	17.04	Res
119-1460-007-0000	17.04	0.215	17.04	17.04	Res
119-1460-008-0000	17.04	0.138	17.04	17.04	Res
119-1460-009-0000	17.04	0.11	17.04	17.04	Res
119-1460-010-0000	17.04	0.113	17.04	17.04	Res
119-1460-011-0000	17.04	0.114	17.04	17.04	Res
119-1460-012-0000	17.04	0.115	17.04	17.04	Res
119-1460-013-0000	17.04	0.117	17.04	17.04	Res
119-1460-014-0000	17.04	0.116	17.04	17.04	Res
119-1460-015-0000	17.04	0.115	17.04	17.04	Res
119-1460-016-0000	17.04	0.114	17.04	17.04	Res

City of Elk Grove
Laguna West Service Area (formerly CSA 5)
Service Charge Roll for Fiscal Year 2021/22

APN	Rate	Acreage	Maximum Assessment	Levy Total	Zone
119-1460-017-0000	17.04	0.11	17.04	17.04	Res
119-1460-018-0000	17.04	0.154	17.04	17.04	Res
119-1460-019-0000	17.04	0.19	17.04	17.04	Res
119-1460-020-0000	17.04	0.132	17.04	17.04	Res
119-1460-021-0000	17.04	0.106	17.04	17.04	Res
119-1460-022-0000	17.04	0.108	17.04	17.04	Res
119-1460-023-0000	17.04	0.108	17.04	17.04	Res
119-1460-024-0000	17.04	0.116	17.04	17.04	Res
119-1460-025-0000	17.04	0.108	17.04	17.04	Res
119-1460-026-0000	17.04	0.108	17.04	17.04	Res
119-1460-027-0000	17.04	0.108	17.04	17.04	Res
119-1460-028-0000	17.04	0.108	17.04	17.04	Res
119-1460-029-0000	17.04	0.108	17.04	17.04	Res
119-1460-030-0000	17.04	0.108	17.04	17.04	Res
119-1460-031-0000	17.04	0.108	17.04	17.04	Res
119-1460-032-0000	17.04	0.103	17.04	17.04	Res
119-1460-033-0000	17.04	0.103	17.04	17.04	Res
119-1460-034-0000	17.04	0.103	17.04	17.04	Res
119-1460-035-0000	17.04	0.103	17.04	17.04	Res
119-1460-036-0000	17.04	0.151	17.04	17.04	Res
119-1460-037-0000	17.04	0.134	17.04	17.04	Res
119-1460-038-0000	17.04	0.103	17.04	17.04	Res
119-1460-039-0000	17.04	0.103	17.04	17.04	Res
119-1460-040-0000	17.04	0.103	17.04	17.04	Res
119-1460-041-0000	17.04	0.103	17.04	17.04	Res
119-1460-042-0000	17.04	0.103	17.04	17.04	Res
119-1460-043-0000	17.04	0.103	17.04	17.04	Res
119-1460-044-0000	17.04	0.103	17.04	17.04	Res
119-1460-045-0000	17.04	0.103	17.04	17.04	Res
119-1460-046-0000	17.04	0.104	17.04	17.04	Res
119-1460-047-0000	17.04	0.131	17.04	17.04	Res
119-1460-048-0000	17.04	0.194	17.04	17.04	Res
119-1460-049-0000	17.04	0.123	17.04	17.04	Res
119-1460-050-0000	17.04	0.109	17.04	17.04	Res
119-1460-051-0000	17.04	0.11	17.04	17.04	Res
119-1460-052-0000	17.04	0.11	17.04	17.04	Res
119-1460-053-0000	17.04	0.131	17.04	17.04	Res
119-1460-054-0000	17.04	0.129	17.04	17.04	Res
119-1460-055-0000	17.04	0.108	17.04	17.04	Res
119-1460-056-0000	17.04	0.108	17.04	17.04	Res
119-1460-057-0000	17.04	0.108	17.04	17.04	Res
119-1460-058-0000	17.04	0.108	17.04	17.04	Res
119-1460-059-0000	17.04	0.11	17.04	17.04	Res
119-1460-060-0000	17.04	0.113	17.04	17.04	Res

City of Elk Grove
Laguna West Service Area (formerly CSA 5)
Service Charge Roll for Fiscal Year 2021/22

APN	Rate	Acreage	Maximum Assessment	Levy Total	Zone
119-1460-061-0000	17.04	0.138	17.04	17.04	Res
119-1460-062-0000	17.04	0.122	17.04	17.04	Res
119-1460-063-0000	17.04	0.122	17.04	17.04	Res
119-1460-064-0000	17.04	0.115	17.04	17.04	Res
119-1460-065-0000	17.04	0.112	17.04	17.04	Res
119-1460-066-0000	17.04	0.103	17.04	17.04	Res
119-1460-067-0000	17.04	0.105	17.04	17.04	Res
119-1460-068-0000	17.04	0.108	17.04	17.04	Res
119-1460-069-0000	17.04	0.108	17.04	17.04	Res
119-1470-001-0000	17.04	0.149	17.04	17.04	Res
119-1470-002-0000	17.04	0.144	17.04	17.04	Res
119-1470-003-0000	17.04	0.126	17.04	17.04	Res
119-1470-004-0000	17.04	0.126	17.04	17.04	Res
119-1470-005-0000	17.04	0.126	17.04	17.04	Res
119-1470-006-0000	17.04	0.133	17.04	17.04	Res
119-1470-007-0000	17.04	0.14	17.04	17.04	Res
119-1470-008-0000	17.04	0.18	17.04	17.04	Res
119-1470-009-0000	17.04	0.123	17.04	17.04	Res
119-1470-010-0000	17.04	0.118	17.04	17.04	Res
119-1470-011-0000	17.04	0.113	17.04	17.04	Res
119-1470-012-0000	17.04	0.113	17.04	17.04	Res
119-1470-013-0000	17.04	0.117	17.04	17.04	Res
119-1470-014-0000	17.04	0.117	17.04	17.04	Res
119-1470-015-0000	17.04	0.117	17.04	17.04	Res
119-1470-016-0000	17.04	0.117	17.04	17.04	Res
119-1470-017-0000	17.04	0.117	17.04	17.04	Res
119-1470-018-0000	17.04	0.12	17.04	17.04	Res
119-1470-019-0000	17.04	0.12	17.04	17.04	Res
119-1470-020-0000	17.04	0.12	17.04	17.04	Res
119-1470-021-0000	17.04	0.12	17.04	17.04	Res
119-1470-022-0000	17.04	0.12	17.04	17.04	Res
119-1470-023-0000	17.04	0.12	17.04	17.04	Res
119-1470-024-0000	17.04	0.12	17.04	17.04	Res
119-1470-025-0000	17.04	0.12	17.04	17.04	Res
119-1470-026-0000	17.04	0.12	17.04	17.04	Res
119-1470-027-0000	17.04	0.13	17.04	17.04	Res
119-1470-028-0000	17.04	0.185	17.04	17.04	Res
119-1470-029-0000	17.04	0.264	17.04	17.04	Res
119-1470-030-0000	17.04	0.141	17.04	17.04	Res
119-1470-031-0000	17.04	0.143	17.04	17.04	Res
119-1470-032-0000	17.04	0.164	17.04	17.04	Res
119-1470-033-0000	17.04	0.166	17.04	17.04	Res
119-1470-034-0000	17.04	0.147	17.04	17.04	Res
119-1470-035-0000	17.04	0.138	17.04	17.04	Res

City of Elk Grove
Laguna West Service Area (formerly CSA 5)
Service Charge Roll for Fiscal Year 2021/22

APN	Rate	Acreage	Maximum Assessment	Levy Total	Zone
119-1470-036-0000	17.04	0.134	17.04	17.04	Res
119-1470-037-0000	17.04	0.134	17.04	17.04	Res
119-1470-038-0000	17.04	0.15	17.04	17.04	Res
119-1470-039-0000	17.04	0.243	17.04	17.04	Res
119-1470-040-0000	17.04	0.197	17.04	17.04	Res
119-1470-041-0000	17.04	0.115	17.04	17.04	Res
119-1470-042-0000	17.04	0.114	17.04	17.04	Res
119-1470-043-0000	17.04	0.114	17.04	17.04	Res
119-1470-044-0000	17.04	0.114	17.04	17.04	Res
119-1500-001-0000	17.04	0.145	17.04	17.04	Res
119-1500-002-0000	17.04	0.192	17.04	17.04	Res
119-1500-003-0000	17.04	0.153	17.04	17.04	Res
119-1500-004-0000	17.04	0.156	17.04	17.04	Res
119-1500-005-0000	17.04	0.158	17.04	17.04	Res
119-1500-006-0000	17.04	0.158	17.04	17.04	Res
119-1500-007-0000	17.04	0.159	17.04	17.04	Res
119-1500-008-0000	17.04	0.169	17.04	17.04	Res
119-1500-009-0000	17.04	0.181	17.04	17.04	Res
119-1500-010-0000	17.04	0.203	17.04	17.04	Res
119-1500-011-0000	17.04	0.204	17.04	17.04	Res
119-1500-012-0000	17.04	0.211	17.04	17.04	Res
119-1500-013-0000	17.04	0.177	17.04	17.04	Res
119-1500-014-0000	17.04	0.203	17.04	17.04	Res
119-1500-015-0000	17.04	0.143	17.04	17.04	Res
119-1500-016-0000	17.04	0.146	17.04	17.04	Res
119-1500-018-0000	17.04	0.167	17.04	17.04	Res
119-1500-019-0000	17.04	0.146	17.04	17.04	Res
119-1500-020-0000	17.04	0.144	17.04	17.04	Res
119-1500-021-0000	17.04	0.147	17.04	17.04	Res
119-1500-022-0000	17.04	0.147	17.04	17.04	Res
119-1500-023-0000	17.04	0.147	17.04	17.04	Res
119-1500-024-0000	17.04	0.14	17.04	17.04	Res
119-1500-025-0000	17.04	0.144	17.04	17.04	Res
119-1500-026-0000	17.04	0.144	17.04	17.04	Res
119-1500-027-0000	17.04	0.142	17.04	17.04	Res
119-1500-028-0000	17.04	0.148	17.04	17.04	Res
119-1500-029-0000	17.04	0.157	17.04	17.04	Res
119-1500-030-0000	17.04	0.173	17.04	17.04	Res
119-1500-031-0000	17.04	0.183	17.04	17.04	Res
119-1500-032-0000	17.04	0.14	17.04	17.04	Res
119-1500-033-0000	17.04	0.2	17.04	17.04	Res
119-1500-034-0000	17.04	0.199	17.04	17.04	Res
119-1500-035-0000	17.04	0.148	17.04	17.04	Res
119-1500-036-0000	17.04	0.155	17.04	17.04	Res

City of Elk Grove
Laguna West Service Area (formerly CSA 5)
Service Charge Roll for Fiscal Year 2021/22

APN	Rate	Acreage	Maximum Assessment	Levy Total	Zone
119-1500-037-0000	17.04	0.238	17.04	17.04	Res
119-1500-038-0000	17.04	0.155	17.04	17.04	Res
119-1500-047-0000	17.04	0.118	17.04	17.04	Res
119-1500-048-0000	17.04	0.118	17.04	17.04	Res
119-1500-070-0000	17.04	0.165	17.04	17.04	Res
119-1500-071-0000	17.04	0.172	17.04	17.04	Res
119-1500-072-0000	17.04	0.151	17.04	17.04	Res
119-1500-073-0000	17.04	0.146	17.04	17.04	Res
119-1500-074-0000	17.04	0.146	17.04	17.04	Res
119-1500-075-0000	17.04	0.151	17.04	17.04	Res
119-1500-076-0000	17.04	0.146	17.04	17.04	Res
119-1500-077-0000	17.04	0.206	17.04	17.04	Res
119-1500-078-0000	17.04	0.223	17.04	17.04	Res
119-1500-079-0000	17.04	0.158	17.04	17.04	Res
119-1500-080-0000	17.04	0.158	17.04	17.04	Res
119-1500-081-0000	17.04	0.153	17.04	17.04	Res
119-1500-082-0000	17.04	0.158	17.04	17.04	Res
119-1500-083-0000	17.04	0.158	17.04	17.04	Res
119-1500-084-0000	17.04	0.153	17.04	17.04	Res
119-1500-085-0000	17.04	0.158	17.04	17.04	Res
119-1500-086-0000	17.04	0.158	17.04	17.04	Res
119-1500-087-0000	17.04	0.153	17.04	17.04	Res
119-1500-088-0000	17.04	0.168	17.04	17.04	Res
119-1500-089-0000	17.04	0.168	17.04	17.04	Res
119-1500-090-0000	17.04	0.168	17.04	17.04	Res
119-1500-091-0000	17.04	0.169	17.04	17.04	Res
119-1500-092-0000	17.04	0.231	17.04	17.04	Res
119-1510-001-0000	17.04	0.092	17.04	17.04	Res
119-1510-002-0000	17.04	0.092	17.04	17.04	Res
119-1510-003-0000	17.04	0.092	17.04	17.04	Res
119-1510-004-0000	17.04	0.092	17.04	17.04	Res
119-1510-005-0000	17.04	0.092	17.04	17.04	Res
119-1510-006-0000	17.04	0.092	17.04	17.04	Res
119-1510-007-0000	17.04	0.092	17.04	17.04	Res
119-1510-008-0000	17.04	0.092	17.04	17.04	Res
119-1510-009-0000	17.04	0.092	17.04	17.04	Res
119-1510-010-0000	17.04	0.092	17.04	17.04	Res
119-1510-011-0000	17.04	0.092	17.04	17.04	Res
119-1510-012-0000	17.04	0.113	17.04	17.04	Res
119-1510-013-0000	17.04	0.134	17.04	17.04	Res
119-1510-014-0000	17.04	0.092	17.04	17.04	Res
119-1510-015-0000	17.04	0.092	17.04	17.04	Res
119-1510-016-0000	17.04	0.092	17.04	17.04	Res
119-1510-017-0000	17.04	0.092	17.04	17.04	Res

City of Elk Grove
Laguna West Service Area (formerly CSA 5)
Service Charge Roll for Fiscal Year 2021/22

APN	Rate	Acreage	Maximum Assessment	Levy Total	Zone
119-1510-018-0000	17.04	0.092	17.04	17.04	Res
119-1510-019-0000	17.04	0.092	17.04	17.04	Res
119-1510-020-0000	17.04	0.092	17.04	17.04	Res
119-1510-021-0000	17.04	0.119	17.04	17.04	Res
119-1510-022-0000	17.04	0.121	17.04	17.04	Res
119-1510-023-0000	17.04	0.121	17.04	17.04	Res
119-1510-024-0000	17.04	0.121	17.04	17.04	Res
119-1510-025-0000	17.04	0.121	17.04	17.04	Res
119-1510-026-0000	17.04	0.121	17.04	17.04	Res
119-1510-027-0000	17.04	0.121	17.04	17.04	Res
119-1510-028-0000	17.04	0.121	17.04	17.04	Res
119-1510-029-0000	17.04	0.121	17.04	17.04	Res
119-1510-030-0000	17.04	0.121	17.04	17.04	Res
119-1510-031-0000	17.04	0.138	17.04	17.04	Res
119-1510-032-0000	17.04	0.19	17.04	17.04	Res
119-1510-033-0000	17.04	0.127	17.04	17.04	Res
119-1510-034-0000	17.04	0.127	17.04	17.04	Res
119-1510-035-0000	17.04	0.137	17.04	17.04	Res
119-1510-036-0000	17.04	0.122	17.04	17.04	Res
119-1510-037-0000	17.04	0.121	17.04	17.04	Res
119-1510-038-0000	17.04	0.121	17.04	17.04	Res
119-1510-039-0000	17.04	0.121	17.04	17.04	Res
119-1510-040-0000	17.04	0.121	17.04	17.04	Res
119-1510-041-0000	17.04	0.121	17.04	17.04	Res
119-1520-001-0000	17.04	0.121	17.04	17.04	Res
119-1520-002-0000	17.04	0.121	17.04	17.04	Res
119-1520-003-0000	17.04	0.121	17.04	17.04	Res
119-1520-004-0000	17.04	0.121	17.04	17.04	Res
119-1520-005-0000	17.04	0.121	17.04	17.04	Res
119-1520-006-0000	17.04	0.121	17.04	17.04	Res
119-1520-007-0000	17.04	0.141	17.04	17.04	Res
119-1520-008-0000	17.04	0.114	17.04	17.04	Res
119-1520-009-0000	17.04	0.108	17.04	17.04	Res
119-1520-010-0000	17.04	0.108	17.04	17.04	Res
119-1520-011-0000	17.04	0.108	17.04	17.04	Res
119-1520-012-0000	17.04	0.108	17.04	17.04	Res
119-1520-013-0000	17.04	0.108	17.04	17.04	Res
119-1520-014-0000	17.04	0.108	17.04	17.04	Res
119-1520-015-0000	17.04	0.108	17.04	17.04	Res
119-1520-016-0000	17.04	0.108	17.04	17.04	Res
119-1520-017-0000	17.04	0.108	17.04	17.04	Res
119-1520-018-0000	17.04	0.108	17.04	17.04	Res
119-1520-019-0000	17.04	0.108	17.04	17.04	Res
119-1520-020-0000	17.04	0.108	17.04	17.04	Res

City of Elk Grove
Laguna West Service Area (formerly CSA 5)
Service Charge Roll for Fiscal Year 2021/22

APN	Rate	Acreage	Maximum Assessment	Levy Total	Zone
119-1520-021-0000	17.04	0.108	17.04	17.04	Res
119-1520-022-0000	17.04	0.108	17.04	17.04	Res
119-1520-023-0000	17.04	0.108	17.04	17.04	Res
119-1520-024-0000	17.04	0.108	17.04	17.04	Res
119-1520-025-0000	17.04	0.108	17.04	17.04	Res
119-1520-026-0000	17.04	0.108	17.04	17.04	Res
119-1520-027-0000	17.04	0.108	17.04	17.04	Res
119-1520-028-0000	17.04	0.108	17.04	17.04	Res
119-1520-029-0000	17.04	0.108	17.04	17.04	Res
119-1520-030-0000	17.04	0.12	17.04	17.04	Res
119-1520-031-0000	17.04	0.092	17.04	17.04	Res
119-1520-032-0000	17.04	0.085	17.04	17.04	Res
119-1520-033-0000	17.04	0.085	17.04	17.04	Res
119-1520-034-0000	17.04	0.085	17.04	17.04	Res
119-1520-035-0000	17.04	0.085	17.04	17.04	Res
119-1520-036-0000	17.04	0.085	17.04	17.04	Res
119-1520-037-0000	17.04	0.085	17.04	17.04	Res
119-1520-038-0000	17.04	0.085	17.04	17.04	Res
119-1520-039-0000	17.04	0.085	17.04	17.04	Res
119-1520-040-0000	17.04	0.085	17.04	17.04	Res
119-1520-041-0000	17.04	0.085	17.04	17.04	Res
119-1520-042-0000	17.04	0.085	17.04	17.04	Res
119-1520-043-0000	17.04	0.085	17.04	17.04	Res
119-1520-044-0000	17.04	0.085	17.04	17.04	Res
119-1520-045-0000	17.04	0.085	17.04	17.04	Res
119-1520-046-0000	17.04	0.085	17.04	17.04	Res
119-1520-047-0000	17.04	0.085	17.04	17.04	Res
119-1520-048-0000	17.04	0.085	17.04	17.04	Res
119-1520-049-0000	17.04	0.085	17.04	17.04	Res
119-1520-050-0000	17.04	0.085	17.04	17.04	Res
119-1520-051-0000	17.04	0.085	17.04	17.04	Res
119-1520-052-0000	17.04	0.09	17.04	17.04	Res
119-1540-017-0000	63.53	2.83	179.78	179.78	No Sweep - Road
119-1540-021-0000	63.53	3	190.59	190.58	No Sweep - Road
119-1540-025-0000	63.53	0.165	10.48	10.48	No Sweep - Road
119-1540-026-0000	63.53	2.58	163.90	163.90	No Sweep - Road
119-1540-027-0000	63.53	14.219	903.33	903.32	No Sweep - Road
119-1540-028-0000	63.53	4.48	284.61	284.60	No Sweep - Road
119-1540-029-0000	63.53	3.869	245.79	245.78	No Sweep - Road
119-1540-030-0000	63.53	7.93	503.79	503.78	No Sweep - Road
119-1540-031-0000	63.53	6.45	409.76	409.76	No Sweep - Road
119-1580-001-0000	17.04	0.163	17.04	17.04	Res
119-1580-002-0000	17.04	0.172	17.04	17.04	Res
119-1580-003-0000	17.04	0.224	17.04	17.04	Res

City of Elk Grove
Laguna West Service Area (formerly CSA 5)
Service Charge Roll for Fiscal Year 2021/22

APN	Rate	Acreage	Maximum Assessment	Levy Total	Zone
119-1580-004-0000	17.04	0.15	17.04	17.04	Res
119-1580-005-0000	17.04	0.153	17.04	17.04	Res
119-1580-006-0000	17.04	0.153	17.04	17.04	Res
119-1580-007-0000	17.04	0.15	17.04	17.04	Res
119-1580-008-0000	17.04	0.153	17.04	17.04	Res
119-1580-009-0000	17.04	0.221	17.04	17.04	Res
119-1580-010-0000	17.04	0.184	17.04	17.04	Res
119-1580-011-0000	17.04	0.17	17.04	17.04	Res
119-1580-012-0000	17.04	0.137	17.04	17.04	Res
119-1580-013-0000	17.04	0.139	17.04	17.04	Res
119-1580-014-0000	17.04	0.147	17.04	17.04	Res
119-1580-015-0000	17.04	0.155	17.04	17.04	Res
119-1580-016-0000	17.04	0.154	17.04	17.04	Res
119-1580-017-0000	17.04	0.153	17.04	17.04	Res
119-1580-018-0000	17.04	0.143	17.04	17.04	Res
119-1580-019-0000	17.04	0.138	17.04	17.04	Res
119-1580-020-0000	17.04	0.138	17.04	17.04	Res
119-1580-021-0000	17.04	0.137	17.04	17.04	Res
119-1580-022-0000	17.04	0.141	17.04	17.04	Res
119-1580-023-0000	17.04	0.146	17.04	17.04	Res
119-1580-024-0000	17.04	0.151	17.04	17.04	Res
119-1580-025-0000	17.04	0.199	17.04	17.04	Res
119-1580-026-0000	17.04	0.185	17.04	17.04	Res
119-1580-027-0000	17.04	0.208	17.04	17.04	Res
119-1580-028-0000	17.04	0.171	17.04	17.04	Res
119-1580-029-0000	17.04	0.165	17.04	17.04	Res
119-1580-030-0000	17.04	0.218	17.04	17.04	Res
119-1580-031-0000	17.04	0.254	17.04	17.04	Res
119-1580-032-0000	17.04	0.223	17.04	17.04	Res
119-1580-033-0000	17.04	0.162	17.04	17.04	Res
119-1580-034-0000	17.04	0.143	17.04	17.04	Res
119-1590-001-0000	17.04	0.177	17.04	17.04	Res
119-1590-002-0000	17.04	0.163	17.04	17.04	Res
119-1590-003-0000	17.04	0.14	17.04	17.04	Res
119-1590-004-0000	17.04	0.132	17.04	17.04	Res
119-1590-005-0000	17.04	0.132	17.04	17.04	Res
119-1590-006-0000	17.04	0.132	17.04	17.04	Res
119-1590-007-0000	17.04	0.127	17.04	17.04	Res
119-1590-008-0000	17.04	0.132	17.04	17.04	Res
119-1590-009-0000	17.04	0.132	17.04	17.04	Res
119-1590-010-0000	17.04	0.132	17.04	17.04	Res
119-1590-011-0000	17.04	0.127	17.04	17.04	Res
119-1590-012-0000	17.04	0.132	17.04	17.04	Res
119-1590-013-0000	17.04	0.132	17.04	17.04	Res

City of Elk Grove
Laguna West Service Area (formerly CSA 5)
Service Charge Roll for Fiscal Year 2021/22

APN	Rate	Acreage	Maximum Assessment	Levy Total	Zone
119-1590-014-0000	17.04	0.127	17.04	17.04	Res
119-1590-015-0000	17.04	0.132	17.04	17.04	Res
119-1590-016-0000	17.04	0.132	17.04	17.04	Res
119-1590-017-0000	17.04	0.131	17.04	17.04	Res
119-1590-018-0000	17.04	0.163	17.04	17.04	Res
119-1590-019-0000	17.04	0.151	17.04	17.04	Res
119-1590-020-0000	17.04	0.145	17.04	17.04	Res
119-1590-021-0000	17.04	0.25	17.04	17.04	Res
119-1590-022-0000	17.04	0.171	17.04	17.04	Res
119-1590-023-0000	17.04	0.174	17.04	17.04	Res
119-1590-024-0000	17.04	0.153	17.04	17.04	Res
119-1590-025-0000	17.04	0.162	17.04	17.04	Res
119-1590-026-0000	17.04	0.181	17.04	17.04	Res
119-1590-027-0000	17.04	0.178	17.04	17.04	Res
119-1590-028-0000	17.04	0.172	17.04	17.04	Res
119-1590-029-0000	17.04	0.16	17.04	17.04	Res
119-1590-030-0000	17.04	0.144	17.04	17.04	Res
119-1590-031-0000	17.04	0.144	17.04	17.04	Res
119-1590-032-0000	17.04	0.139	17.04	17.04	Res
119-1590-033-0000	17.04	0.151	17.04	17.04	Res
119-1590-034-0000	17.04	0.151	17.04	17.04	Res
119-1590-035-0000	17.04	0.152	17.04	17.04	Res
119-1590-036-0000	17.04	0.16	17.04	17.04	Res
119-1590-037-0000	17.04	0.17	17.04	17.04	Res
119-1590-038-0000	17.04	0.184	17.04	17.04	Res
119-1590-039-0000	17.04	0.168	17.04	17.04	Res
119-1590-040-0000	17.04	0.152	17.04	17.04	Res
119-1590-041-0000	17.04	0.148	17.04	17.04	Res
119-1590-042-0000	17.04	0.224	17.04	17.04	Res
119-1590-043-0000	17.04	0.163	17.04	17.04	Res
119-1590-044-0000	17.04	0.144	17.04	17.04	Res
119-1590-045-0000	17.04	0.144	17.04	17.04	Res
119-1590-046-0000	17.04	0.144	17.04	17.04	Res
119-1590-047-0000	17.04	0.144	17.04	17.04	Res
119-1590-048-0000	17.04	0.168	17.04	17.04	Res
119-1590-049-0000	17.04	0.2	17.04	17.04	Res
119-1590-050-0000	17.04	0.144	17.04	17.04	Res
119-1590-051-0000	17.04	0.175	17.04	17.04	Res
119-1590-052-0000	17.04	0.247	17.04	17.04	Res
119-1590-053-0000	17.04	0.233	17.04	17.04	Res
119-1590-054-0000	17.04	0.229	17.04	17.04	Res
119-1590-055-0000	17.04	0.167	17.04	17.04	Res
119-1590-056-0000	17.04	0.215	17.04	17.04	Res
119-1590-057-0000	17.04	0.183	17.04	17.04	Res

City of Elk Grove
Laguna West Service Area (formerly CSA 5)
Service Charge Roll for Fiscal Year 2021/22

APN	Rate	Acreage	Maximum Assessment	Levy Total	Zone
119-1600-001-0000	17.04	0.187	17.04	17.04	Res
119-1600-002-0000	17.04	0.209	17.04	17.04	Res
119-1600-003-0000	17.04	0.204	17.04	17.04	Res
119-1600-004-0000	17.04	0.204	17.04	17.04	Res
119-1600-005-0000	17.04	0.191	17.04	17.04	Res
119-1600-006-0000	17.04	0.165	17.04	17.04	Res
119-1600-007-0000	17.04	0.165	17.04	17.04	Res
119-1600-008-0000	17.04	0.144	17.04	17.04	Res
119-1600-009-0000	17.04	0.137	17.04	17.04	Res
119-1600-010-0000	17.04	0.204	17.04	17.04	Res
119-1600-011-0000	17.04	0.148	17.04	17.04	Res
119-1600-012-0000	17.04	0.14	17.04	17.04	Res
119-1600-013-0000	17.04	0.131	17.04	17.04	Res
119-1600-014-0000	17.04	0.131	17.04	17.04	Res
119-1600-015-0000	17.04	0.131	17.04	17.04	Res
119-1600-016-0000	17.04	0.135	17.04	17.04	Res
119-1600-017-0000	17.04	0.141	17.04	17.04	Res
119-1600-018-0000	17.04	0.141	17.04	17.04	Res
119-1600-019-0000	17.04	0.135	17.04	17.04	Res
119-1600-020-0000	17.04	0.131	17.04	17.04	Res
119-1600-021-0000	17.04	0.131	17.04	17.04	Res
119-1600-022-0000	17.04	0.15	17.04	17.04	Res
119-1600-023-0000	17.04	0.143	17.04	17.04	Res
119-1600-024-0000	17.04	0.143	17.04	17.04	Res
119-1600-025-0000	17.04	0.135	17.04	17.04	Res
119-1600-026-0000	17.04	0.131	17.04	17.04	Res
119-1600-027-0000	17.04	0.131	17.04	17.04	Res
119-1600-028-0000	17.04	0.131	17.04	17.04	Res
119-1600-029-0000	17.04	0.136	17.04	17.04	Res
119-1600-030-0000	17.04	0.139	17.04	17.04	Res
119-1600-031-0000	17.04	0.194	17.04	17.04	Res
119-1600-032-0000	17.04	0.162	17.04	17.04	Res
119-1600-033-0000	17.04	0.128	17.04	17.04	Res
119-1600-034-0000	17.04	0.127	17.04	17.04	Res
119-1600-035-0000	17.04	0.13	17.04	17.04	Res
119-1600-036-0000	17.04	0.125	17.04	17.04	Res
119-1600-037-0000	17.04	0.125	17.04	17.04	Res
119-1600-038-0000	17.04	0.125	17.04	17.04	Res
119-1600-039-0000	17.04	0.128	17.04	17.04	Res
119-1600-040-0000	17.04	0.135	17.04	17.04	Res
119-1600-041-0000	17.04	0.135	17.04	17.04	Res
119-1600-042-0000	17.04	0.131	17.04	17.04	Res
119-1600-043-0000	17.04	0.125	17.04	17.04	Res
119-1600-044-0000	17.04	0.129	17.04	17.04	Res

City of Elk Grove
Laguna West Service Area (formerly CSA 5)
Service Charge Roll for Fiscal Year 2021/22

APN	Rate	Acreage	Maximum Assessment	Levy Total	Zone
119-1600-045-0000	17.04	0.133	17.04	17.04	Res
119-1600-046-0000	17.04	0.127	17.04	17.04	Res
119-1600-047-0000	17.04	0.13	17.04	17.04	Res
119-1600-048-0000	17.04	0.176	17.04	17.04	Res
119-1600-049-0000	17.04	0.195	17.04	17.04	Res
119-1600-050-0000	17.04	0.139	17.04	17.04	Res
119-1600-051-0000	17.04	0.125	17.04	17.04	Res
119-1600-052-0000	17.04	0.125	17.04	17.04	Res
119-1600-053-0000	17.04	0.125	17.04	17.04	Res
119-1600-054-0000	17.04	0.163	17.04	17.04	Res
119-1600-055-0000	17.04	0.196	17.04	17.04	Res
119-1600-056-0000	17.04	0.143	17.04	17.04	Res
119-1600-057-0000	17.04	0.134	17.04	17.04	Res
119-1600-058-0000	17.04	0.131	17.04	17.04	Res
119-1600-059-0000	17.04	0.131	17.04	17.04	Res
119-1600-060-0000	17.04	0.131	17.04	17.04	Res
119-1600-061-0000	17.04	0.131	17.04	17.04	Res
119-1600-062-0000	17.04	0.131	17.04	17.04	Res
119-1600-063-0000	17.04	0.131	17.04	17.04	Res
119-1600-064-0000	17.04	0.161	17.04	17.04	Res
119-1600-065-0000	17.04	0.137	17.04	17.04	Res
119-1600-066-0000	17.04	0.137	17.04	17.04	Res
119-1600-067-0000	17.04	0.137	17.04	17.04	Res
119-1600-068-0000	17.04	0.137	17.04	17.04	Res
119-1600-069-0000	17.04	0.137	17.04	17.04	Res
119-1600-070-0000	17.04	0.137	17.04	17.04	Res
119-1600-071-0000	17.04	0.137	17.04	17.04	Res
119-1600-072-0000	17.04	0.137	17.04	17.04	Res
119-1630-001-0000	17.04	0.16	17.04	17.04	Res
119-1630-002-0000	17.04	0.124	17.04	17.04	Res
119-1630-003-0000	17.04	0.129	17.04	17.04	Res
119-1630-004-0000	17.04	0.137	17.04	17.04	Res
119-1630-005-0000	17.04	0.134	17.04	17.04	Res
119-1630-006-0000	17.04	0.118	17.04	17.04	Res
119-1630-007-0000	17.04	0.152	17.04	17.04	Res
119-1630-008-0000	17.04	0.162	17.04	17.04	Res
119-1630-009-0000	17.04	0.161	17.04	17.04	Res
119-1630-010-0000	17.04	0.12	17.04	17.04	Res
119-1630-011-0000	17.04	0.145	17.04	17.04	Res
119-1630-012-0000	17.04	0.131	17.04	17.04	Res
119-1630-013-0000	17.04	0.168	17.04	17.04	Res
119-1630-014-0000	17.04	0.187	17.04	17.04	Res
119-1630-015-0000	17.04	0.144	17.04	17.04	Res
119-1630-016-0000	17.04	0.118	17.04	17.04	Res

City of Elk Grove
Laguna West Service Area (formerly CSA 5)
Service Charge Roll for Fiscal Year 2021/22

APN	Rate	Acreage	Maximum Assessment	Levy Total	Zone
119-1630-017-0000	17.04	0.118	17.04	17.04	Res
119-1630-018-0000	17.04	0.118	17.04	17.04	Res
119-1630-019-0000	17.04	0.115	17.04	17.04	Res
119-1630-020-0000	17.04	0.149	17.04	17.04	Res
119-1630-021-0000	17.04	0.209	17.04	17.04	Res
119-1630-022-0000	17.04	0.153	17.04	17.04	Res
119-1630-023-0000	17.04	0.135	17.04	17.04	Res
119-1630-024-0000	17.04	0.129	17.04	17.04	Res
119-1630-025-0000	17.04	0.129	17.04	17.04	Res
119-1630-026-0000	17.04	0.132	17.04	17.04	Res
119-1630-027-0000	17.04	0.134	17.04	17.04	Res
119-1630-028-0000	17.04	0.155	17.04	17.04	Res
119-1630-029-0000	17.04	0.155	17.04	17.04	Res
119-1630-030-0000	17.04	0.134	17.04	17.04	Res
119-1630-031-0000	17.04	0.134	17.04	17.04	Res
119-1630-032-0000	17.04	0.134	17.04	17.04	Res
119-1630-033-0000	17.04	0.134	17.04	17.04	Res
119-1630-034-0000	17.04	0.134	17.04	17.04	Res
119-1630-035-0000	17.04	0.134	17.04	17.04	Res
119-1630-036-0000	17.04	0.134	17.04	17.04	Res
119-1630-037-0000	17.04	0.134	17.04	17.04	Res
119-1630-038-0000	17.04	0.134	17.04	17.04	Res
119-1630-039-0000	17.04	0.126	17.04	17.04	Res
119-1630-040-0000	17.04	0.123	17.04	17.04	Res
119-1630-041-0000	17.04	0.123	17.04	17.04	Res
119-1630-042-0000	17.04	0.14	17.04	17.04	Res
119-1630-043-0000	17.04	0.198	17.04	17.04	Res
119-1630-044-0000	17.04	0.158	17.04	17.04	Res
119-1630-045-0000	17.04	0.113	17.04	17.04	Res
119-1630-046-0000	17.04	0.118	17.04	17.04	Res
119-1630-047-0000	17.04	0.118	17.04	17.04	Res
119-1630-048-0000	17.04	0.149	17.04	17.04	Res
119-1630-049-0000	17.04	0.165	17.04	17.04	Res
119-1630-050-0000	17.04	0.118	17.04	17.04	Res
119-1630-051-0000	17.04	0.118	17.04	17.04	Res
119-1630-052-0000	17.04	0.142	17.04	17.04	Res
119-1630-053-0000	17.04	0.147	17.04	17.04	Res
119-1630-054-0000	17.04	0.139	17.04	17.04	Res
119-1630-055-0000	17.04	0.138	17.04	17.04	Res
119-1630-056-0000	17.04	0.138	17.04	17.04	Res
119-1630-057-0000	17.04	0.138	17.04	17.04	Res
119-1630-058-0000	17.04	0.138	17.04	17.04	Res
119-1630-059-0000	17.04	0.138	17.04	17.04	Res
119-1630-060-0000	17.04	0.138	17.04	17.04	Res

City of Elk Grove
Laguna West Service Area (formerly CSA 5)
Service Charge Roll for Fiscal Year 2021/22

APN	Rate	Acreage	Maximum Assessment	Levy Total	Zone
119-1630-061-0000	17.04	0.139	17.04	17.04	Res
119-1630-062-0000	17.04	0.165	17.04	17.04	Res
119-1630-063-0000	17.04	0.128	17.04	17.04	Res
119-1630-064-0000	17.04	0.126	17.04	17.04	Res
119-1630-065-0000	17.04	0.124	17.04	17.04	Res
119-1630-066-0000	17.04	0.125	17.04	17.04	Res
119-1630-067-0000	17.04	0.122	17.04	17.04	Res
119-1630-068-0000	17.04	0.158	17.04	17.04	Res
119-1680-001-0000	17.04	0.166	17.04	17.04	Res
119-1680-002-0000	17.04	0.12	17.04	17.04	Res
119-1680-003-0000	17.04	0.12	17.04	17.04	Res
119-1680-004-0000	17.04	0.154	17.04	17.04	Res
119-1680-005-0000	17.04	0.143	17.04	17.04	Res
119-1680-006-0000	17.04	0.137	17.04	17.04	Res
119-1680-007-0000	17.04	0.137	17.04	17.04	Res
119-1680-008-0000	17.04	0.137	17.04	17.04	Res
119-1680-009-0000	17.04	0.137	17.04	17.04	Res
119-1680-010-0000	17.04	0.137	17.04	17.04	Res
119-1680-011-0000	17.04	0.137	17.04	17.04	Res
119-1680-012-0000	17.04	0.137	17.04	17.04	Res
119-1680-013-0000	17.04	0.137	17.04	17.04	Res
119-1680-014-0000	17.04	0.137	17.04	17.04	Res
119-1680-015-0000	17.04	0.137	17.04	17.04	Res
119-1680-016-0000	17.04	0.137	17.04	17.04	Res
119-1680-017-0000	17.04	0.137	17.04	17.04	Res
119-1680-018-0000	17.04	0.137	17.04	17.04	Res
119-1680-019-0000	17.04	0.137	17.04	17.04	Res
119-1680-020-0000	17.04	0.137	17.04	17.04	Res
119-1680-021-0000	17.04	0.137	17.04	17.04	Res
119-1680-022-0000	17.04	0.146	17.04	17.04	Res
119-1680-023-0000	17.04	0.135	17.04	17.04	Res
119-1680-024-0000	17.04	0.118	17.04	17.04	Res
119-1680-025-0000	17.04	0.118	17.04	17.04	Res
119-1680-026-0000	17.04	0.118	17.04	17.04	Res
119-1680-027-0000	17.04	0.118	17.04	17.04	Res
119-1680-028-0000	17.04	0.118	17.04	17.04	Res
119-1680-029-0000	17.04	0.159	17.04	17.04	Res
119-1680-030-0000	17.04	0.141	17.04	17.04	Res
119-1680-031-0000	17.04	0.118	17.04	17.04	Res
119-1680-032-0000	17.04	0.118	17.04	17.04	Res
119-1680-033-0000	17.04	0.118	17.04	17.04	Res
119-1680-034-0000	17.04	0.118	17.04	17.04	Res
119-1680-035-0000	17.04	0.118	17.04	17.04	Res
119-1680-036-0000	17.04	0.117	17.04	17.04	Res

City of Elk Grove
Laguna West Service Area (formerly CSA 5)
Service Charge Roll for Fiscal Year 2021/22

APN	Rate	Acreage	Maximum Assessment	Levy Total	Zone
119-1680-037-0000	17.04	0.128	17.04	17.04	Res
119-1680-038-0000	17.04	0.18	17.04	17.04	Res
119-1680-039-0000	17.04	0.217	17.04	17.04	Res
119-1680-040-0000	17.04	0.147	17.04	17.04	Res
119-1680-041-0000	17.04	0.137	17.04	17.04	Res
119-1680-042-0000	17.04	0.137	17.04	17.04	Res
119-1680-043-0000	17.04	0.138	17.04	17.04	Res
119-1680-044-0000	17.04	0.138	17.04	17.04	Res
119-1680-045-0000	17.04	0.138	17.04	17.04	Res
119-1680-046-0000	17.04	0.138	17.04	17.04	Res
119-1680-047-0000	17.04	0.138	17.04	17.04	Res
119-1680-048-0000	17.04	0.138	17.04	17.04	Res
119-1680-049-0000	17.04	0.138	17.04	17.04	Res
119-1680-050-0000	17.04	0.138	17.04	17.04	Res
119-1680-051-0000	17.04	0.138	17.04	17.04	Res
119-1680-052-0000	17.04	0.138	17.04	17.04	Res
119-1680-053-0000	17.04	0.138	17.04	17.04	Res
119-1680-054-0000	17.04	0.138	17.04	17.04	Res
119-1680-055-0000	17.04	0.138	17.04	17.04	Res
119-1680-056-0000	17.04	0.138	17.04	17.04	Res
119-1680-057-0000	17.04	0.138	17.04	17.04	Res
119-1680-058-0000	17.04	0.138	17.04	17.04	Res
119-1680-059-0000	17.04	0.138	17.04	17.04	Res
119-1680-060-0000	17.04	0.138	17.04	17.04	Res
119-1680-061-0000	17.04	0.138	17.04	17.04	Res
119-1680-062-0000	17.04	0.152	17.04	17.04	Res
119-1680-063-0000	17.04	0.198	17.04	17.04	Res
119-1680-064-0000	17.04	0.19	17.04	17.04	Res
119-1680-065-0000	17.04	0.131	17.04	17.04	Res
119-1680-066-0000	17.04	0.117	17.04	17.04	Res
119-1680-067-0000	17.04	0.118	17.04	17.04	Res
119-1680-068-0000	17.04	0.118	17.04	17.04	Res
119-1680-069-0000	17.04	0.141	17.04	17.04	Res
119-1690-001-0000	17.04	0.227	17.04	17.04	Res
119-1690-002-0000	17.04	0.221	17.04	17.04	Res
119-1690-003-0000	17.04	0.328	17.04	17.04	Res
119-1690-004-0000	17.04	0.351	17.04	17.04	Res
119-1690-005-0000	17.04	0.351	17.04	17.04	Res
119-1690-006-0000	17.04	0.255	17.04	17.04	Res
119-1690-007-0000	17.04	0.25	17.04	17.04	Res
119-1690-008-0000	17.04	0.195	17.04	17.04	Res
119-1690-009-0000	17.04	0.195	17.04	17.04	Res
119-1690-010-0000	17.04	0.195	17.04	17.04	Res
119-1690-011-0000	17.04	0.195	17.04	17.04	Res

City of Elk Grove
Laguna West Service Area (formerly CSA 5)
Service Charge Roll for Fiscal Year 2021/22

APN	Rate	Acreage	Maximum Assessment	Levy Total	Zone
119-1690-012-0000	17.04	0.237	17.04	17.04	Res
119-1690-013-0000	17.04	0.2	17.04	17.04	Res
119-1690-014-0000	17.04	0.205	17.04	17.04	Res
119-1690-015-0000	17.04	0.253	17.04	17.04	Res
119-1690-016-0000	17.04	0.377	17.04	17.04	Res
119-1690-017-0000	17.04	0.328	17.04	17.04	Res
119-1690-018-0000	17.04	0.244	17.04	17.04	Res
119-1690-019-0000	17.04	0.194	17.04	17.04	Res
119-1690-020-0000	17.04	0.201	17.04	17.04	Res
119-1690-021-0000	17.04	0.237	17.04	17.04	Res
119-1690-022-0000	17.04	0.237	17.04	17.04	Res
119-1690-023-0000	17.04	0.2	17.04	17.04	Res
119-1690-024-0000	17.04	0.215	17.04	17.04	Res
119-1690-025-0000	17.04	0.266	17.04	17.04	Res
119-1690-026-0000	17.04	0.341	17.04	17.04	Res
119-1690-027-0000	17.04	0.344	17.04	17.04	Res
119-1690-028-0000	17.04	0.233	17.04	17.04	Res
119-1690-029-0000	17.04	0.205	17.04	17.04	Res
119-1690-030-0000	17.04	0.208	17.04	17.04	Res
119-1690-031-0000	17.04	0.242	17.04	17.04	Res
119-1700-001-0000	17.04	0.217	17.04	17.04	Res
119-1700-002-0000	17.04	0.199	17.04	17.04	Res
119-1700-003-0000	17.04	0.199	17.04	17.04	Res
119-1700-004-0000	17.04	0.205	17.04	17.04	Res
119-1700-005-0000	17.04	0.299	17.04	17.04	Res
119-1700-006-0000	17.04	0.236	17.04	17.04	Res
119-1700-007-0000	17.04	0.213	17.04	17.04	Res
119-1700-008-0000	17.04	0.21	17.04	17.04	Res
119-1700-009-0000	17.04	0.226	17.04	17.04	Res
119-1700-010-0000	17.04	0.237	17.04	17.04	Res
119-1700-011-0000	17.04	0.205	17.04	17.04	Res
119-1700-012-0000	17.04	0.238	17.04	17.04	Res
119-1700-013-0000	17.04	0.262	17.04	17.04	Res
119-1700-014-0000	17.04	0.314	17.04	17.04	Res
119-1700-015-0000	17.04	0.314	17.04	17.04	Res
119-1700-016-0000	17.04	0.262	17.04	17.04	Res
119-1700-017-0000	17.04	0.238	17.04	17.04	Res
119-1700-018-0000	17.04	0.215	17.04	17.04	Res
119-1700-019-0000	17.04	0.251	17.04	17.04	Res
119-1700-020-0000	17.04	0.217	17.04	17.04	Res
119-1700-021-0000	17.04	0.197	17.04	17.04	Res
119-1700-022-0000	17.04	0.23	17.04	17.04	Res
119-1700-023-0000	17.04	0.217	17.04	17.04	Res
119-1700-024-0000	17.04	0.207	17.04	17.04	Res

City of Elk Grove
Laguna West Service Area (formerly CSA 5)
Service Charge Roll for Fiscal Year 2021/22

APN	Rate	Acreage	Maximum Assessment	Levy Total	Zone
119-1700-025-0000	17.04	0.207	17.04	17.04	Res
119-1700-026-0000	17.04	0.207	17.04	17.04	Res
119-1700-027-0000	17.04	0.201	17.04	17.04	Res
119-1700-028-0000	17.04	0.229	17.04	17.04	Res
119-1700-029-0000	17.04	0.204	17.04	17.04	Res
119-1700-030-0000	17.04	0.21	17.04	17.04	Res
119-1700-031-0000	17.04	0.21	17.04	17.04	Res
119-1700-032-0000	17.04	0.258	17.04	17.04	Res
119-1700-033-0000	17.04	0.201	17.04	17.04	Res
119-1700-034-0000	17.04	0.219	17.04	17.04	Res
119-1700-035-0000	17.04	0.236	17.04	17.04	Res
119-1700-036-0000	17.04	0.311	17.04	17.04	Res
119-1700-037-0000	17.04	0.28	17.04	17.04	Res
119-1700-038-0000	17.04	0.218	17.04	17.04	Res
119-1700-039-0000	17.04	0.199	17.04	17.04	Res
119-1700-040-0000	17.04	0.24	17.04	17.04	Res
119-1700-041-0000	17.04	0.195	17.04	17.04	Res
119-1700-042-0000	17.04	0.203	17.04	17.04	Res
119-1700-043-0000	17.04	0.267	17.04	17.04	Res
119-1700-044-0000	17.04	0.229	17.04	17.04	Res
119-1700-045-0000	17.04	0.253	17.04	17.04	Res
119-1700-046-0000	17.04	0.33	17.04	17.04	Res
119-1700-047-0000	17.04	0.33	17.04	17.04	Res
119-1700-048-0000	17.04	0.302	17.04	17.04	Res
119-1700-049-0000	17.04	0.236	17.04	17.04	Res
119-1700-050-0000	17.04	0.224	17.04	17.04	Res
119-1700-051-0000	17.04	0.268	17.04	17.04	Res
119-1700-052-0000	17.04	0.233	17.04	17.04	Res
119-1700-053-0000	17.04	0.245	17.04	17.04	Res
119-1700-054-0000	17.04	0.332	17.04	17.04	Res
119-1710-001-0000	17.04	0.144	17.04	17.04	Res
119-1710-002-0000	17.04	0.144	17.04	17.04	Res
119-1710-003-0000	17.04	0.144	17.04	17.04	Res
119-1710-004-0000	17.04	0.144	17.04	17.04	Res
119-1710-005-0000	17.04	0.144	17.04	17.04	Res
119-1710-006-0000	17.04	0.154	17.04	17.04	Res
119-1710-007-0000	17.04	0.177	17.04	17.04	Res
119-1710-008-0000	17.04	0.163	17.04	17.04	Res
119-1710-009-0000	17.04	0.144	17.04	17.04	Res
119-1710-010-0000	17.04	0.144	17.04	17.04	Res
119-1710-011-0000	17.04	0.166	17.04	17.04	Res
119-1710-012-0000	17.04	0.178	17.04	17.04	Res
119-1710-013-0000	17.04	0.185	17.04	17.04	Res
119-1710-014-0000	17.04	0.173	17.04	17.04	Res

City of Elk Grove
Laguna West Service Area (formerly CSA 5)
Service Charge Roll for Fiscal Year 2021/22

APN	Rate	Acreage	Maximum Assessment	Levy Total	Zone
119-1710-015-0000	17.04	0.187	17.04	17.04	Res
119-1710-016-0000	17.04	0.162	17.04	17.04	Res
119-1710-017-0000	17.04	0.165	17.04	17.04	Res
119-1710-018-0000	17.04	0.173	17.04	17.04	Res
119-1710-019-0000	17.04	0.178	17.04	17.04	Res
119-1710-020-0000	17.04	0.213	17.04	17.04	Res
119-1710-021-0000	17.04	0.153	17.04	17.04	Res
119-1710-022-0000	17.04	0.196	17.04	17.04	Res
119-1710-023-0000	17.04	0.207	17.04	17.04	Res
119-1710-024-0000	17.04	0.144	17.04	17.04	Res
119-1710-025-0000	17.04	0.186	17.04	17.04	Res
119-1710-026-0000	17.04	0.146	17.04	17.04	Res
119-1710-027-0000	17.04	0.159	17.04	17.04	Res
119-1710-028-0000	17.04	0.15	17.04	17.04	Res
119-1710-029-0000	17.04	0.144	17.04	17.04	Res
119-1710-030-0000	17.04	0.144	17.04	17.04	Res
119-1710-031-0000	17.04	0.162	17.04	17.04	Res
119-1710-032-0000	17.04	0.183	17.04	17.04	Res
119-1710-033-0000	17.04	0.233	17.04	17.04	Res
119-1710-034-0000	17.04	0.144	17.04	17.04	Res
119-1710-035-0000	17.04	0.153	17.04	17.04	Res
119-1710-036-0000	17.04	0.294	17.04	17.04	Res
119-1710-037-0000	17.04	0.201	17.04	17.04	Res
119-1710-038-0000	17.04	0.149	17.04	17.04	Res
119-1710-039-0000	17.04	0.154	17.04	17.04	Res
119-1710-040-0000	17.04	0.154	17.04	17.04	Res
119-1710-041-0000	17.04	0.154	17.04	17.04	Res
119-1710-042-0000	17.04	0.154	17.04	17.04	Res
119-1710-043-0000	17.04	0.154	17.04	17.04	Res
119-1710-044-0000	17.04	0.154	17.04	17.04	Res
119-1710-045-0000	17.04	0.151	17.04	17.04	Res
119-1710-046-0000	17.04	0.152	17.04	17.04	Res
119-1710-047-0000	17.04	0.159	17.04	17.04	Res
119-1710-048-0000	17.04	0.168	17.04	17.04	Res
119-1710-049-0000	17.04	0.185	17.04	17.04	Res
119-1710-050-0000	17.04	0.193	17.04	17.04	Res
119-1710-051-0000	17.04	0.19	17.04	17.04	Res
119-1710-052-0000	17.04	0.192	17.04	17.04	Res
119-1710-053-0000	17.04	0.211	17.04	17.04	Res
119-1710-054-0000	17.04	0.166	17.04	17.04	Res
119-1710-055-0000	17.04	0.16	17.04	17.04	Res
119-1710-056-0000	17.04	0.156	17.04	17.04	Res
119-1710-057-0000	17.04	0.157	17.04	17.04	Res
119-1710-058-0000	17.04	0.16	17.04	17.04	Res

City of Elk Grove
Laguna West Service Area (formerly CSA 5)
Service Charge Roll for Fiscal Year 2021/22

APN	Rate	Acreage	Maximum Assessment	Levy Total	Zone
119-1710-059-0000	17.04	0.158	17.04	17.04	Res
119-1710-060-0000	17.04	0.157	17.04	17.04	Res
119-1710-061-0000	17.04	0.159	17.04	17.04	Res
119-1710-062-0000	17.04	0.163	17.04	17.04	Res
119-1710-063-0000	17.04	0.212	17.04	17.04	Res
119-1740-001-0000	17.04	0.178	17.04	17.04	Res
119-1740-002-0000	17.04	0.144	17.04	17.04	Res
119-1740-003-0000	17.04	0.144	17.04	17.04	Res
119-1740-004-0000	17.04	0.144	17.04	17.04	Res
119-1740-005-0000	17.04	0.144	17.04	17.04	Res
119-1740-006-0000	17.04	0.144	17.04	17.04	Res
119-1740-007-0000	17.04	0.141	17.04	17.04	Res
119-1740-008-0000	17.04	0.144	17.04	17.04	Res
119-1740-009-0000	17.04	0.144	17.04	17.04	Res
119-1740-010-0000	17.04	0.144	17.04	17.04	Res
119-1740-011-0000	17.04	0.16	17.04	17.04	Res
119-1740-012-0000	17.04	0.152	17.04	17.04	Res
119-1740-013-0000	17.04	0.152	17.04	17.04	Res
119-1740-014-0000	17.04	0.152	17.04	17.04	Res
119-1740-015-0000	17.04	0.152	17.04	17.04	Res
119-1740-016-0000	17.04	0.198	17.04	17.04	Res
119-1740-017-0000	17.04	0.161	17.04	17.04	Res
119-1740-018-0000	17.04	0.175	17.04	17.04	Res
119-1740-019-0000	17.04	0.18	17.04	17.04	Res
119-1740-020-0000	17.04	0.168	17.04	17.04	Res
119-1740-021-0000	17.04	0.174	17.04	17.04	Res
119-1740-022-0000	17.04	0.184	17.04	17.04	Res
119-1740-023-0000	17.04	0.172	17.04	17.04	Res
119-1740-024-0000	17.04	0.245	17.04	17.04	Res
119-1740-025-0000	17.04	0.307	17.04	17.04	Res
119-1740-026-0000	17.04	0.238	17.04	17.04	Res
119-1740-027-0000	17.04	0.172	17.04	17.04	Res
119-1740-028-0000	17.04	0.16	17.04	17.04	Res
119-1740-029-0000	17.04	0.138	17.04	17.04	Res
119-1740-030-0000	17.04	0.147	17.04	17.04	Res
119-1740-031-0000	17.04	0.147	17.04	17.04	Res
119-1740-032-0000	17.04	0.147	17.04	17.04	Res
119-1740-033-0000	17.04	0.147	17.04	17.04	Res
119-1740-034-0000	17.04	0.147	17.04	17.04	Res
119-1740-035-0000	17.04	0.147	17.04	17.04	Res
119-1740-036-0000	17.04	0.159	17.04	17.04	Res
119-1740-037-0000	17.04	0.185	17.04	17.04	Res
119-1740-038-0000	17.04	0.199	17.04	17.04	Res
119-1740-039-0000	17.04	0.188	17.04	17.04	Res

City of Elk Grove
Laguna West Service Area (formerly CSA 5)
Service Charge Roll for Fiscal Year 2021/22

APN	Rate	Acreage	Maximum Assessment	Levy Total	Zone
119-1740-040-0000	17.04	0.17	17.04	17.04	Res
119-1740-041-0000	17.04	0.162	17.04	17.04	Res
119-1740-042-0000	17.04	0.212	17.04	17.04	Res
119-1740-043-0000	17.04	0.209	17.04	17.04	Res
119-1740-044-0000	17.04	0.166	17.04	17.04	Res
119-1740-045-0000	17.04	0.163	17.04	17.04	Res
119-1740-046-0000	17.04	0.163	17.04	17.04	Res
119-1740-047-0000	17.04	0.158	17.04	17.04	Res
119-1740-048-0000	17.04	0.158	17.04	17.04	Res
119-1740-049-0000	17.04	0.158	17.04	17.04	Res
119-1740-050-0000	17.04	0.158	17.04	17.04	Res
119-1740-051-0000	17.04	0.158	17.04	17.04	Res
119-1740-052-0000	17.04	0.158	17.04	17.04	Res
119-1740-053-0000	17.04	0.158	17.04	17.04	Res
119-1740-054-0000	17.04	0.158	17.04	17.04	Res
119-1740-055-0000	17.04	0.158	17.04	17.04	Res
119-1740-056-0000	17.04	0.158	17.04	17.04	Res
119-1740-057-0000	17.04	0.158	17.04	17.04	Res
119-1740-058-0000	17.04	0.158	17.04	17.04	Res
119-1740-059-0000	17.04	0.158	17.04	17.04	Res
119-1740-060-0000	17.04	0.164	17.04	17.04	Res
119-1740-061-0000	17.04	0.171	17.04	17.04	Res
119-1740-062-0000	17.04	0.192	17.04	17.04	Res
119-1750-001-0000	17.04	0.173	17.04	17.04	Res
119-1750-002-0000	17.04	0.171	17.04	17.04	Res
119-1750-003-0000	17.04	0.227	17.04	17.04	Res
119-1750-004-0000	17.04	0.168	17.04	17.04	Res
119-1750-005-0000	17.04	0.153	17.04	17.04	Res
119-1750-006-0000	17.04	0.157	17.04	17.04	Res
119-1750-007-0000	17.04	0.155	17.04	17.04	Res
119-1750-008-0000	17.04	0.148	17.04	17.04	Res
119-1750-009-0000	17.04	0.156	17.04	17.04	Res
119-1750-010-0000	17.04	0.155	17.04	17.04	Res
119-1750-011-0000	17.04	0.155	17.04	17.04	Res
119-1750-012-0000	17.04	0.155	17.04	17.04	Res
119-1750-013-0000	17.04	0.155	17.04	17.04	Res
119-1750-014-0000	17.04	0.155	17.04	17.04	Res
119-1750-015-0000	17.04	0.155	17.04	17.04	Res
119-1750-016-0000	17.04	0.153	17.04	17.04	Res
119-1750-017-0000	17.04	0.15	17.04	17.04	Res
119-1750-018-0000	17.04	0.158	17.04	17.04	Res
119-1750-019-0000	17.04	0.215	17.04	17.04	Res
119-1750-020-0000	17.04	0.279	17.04	17.04	Res
119-1750-021-0000	17.04	0.222	17.04	17.04	Res

City of Elk Grove
Laguna West Service Area (formerly CSA 5)
Service Charge Roll for Fiscal Year 2021/22

APN	Rate	Acreage	Maximum Assessment	Levy Total	Zone
119-1750-022-0000	17.04	0.223	17.04	17.04	Res
119-1750-023-0000	17.04	0.218	17.04	17.04	Res
119-1750-024-0000	17.04	0.216	17.04	17.04	Res
119-1750-025-0000	17.04	0.258	17.04	17.04	Res
119-1750-026-0000	17.04	0.137	17.04	17.04	Res
119-1750-027-0000	17.04	0.137	17.04	17.04	Res
119-1750-028-0000	17.04	0.143	17.04	17.04	Res
119-1750-029-0000	17.04	0.157	17.04	17.04	Res
119-1750-030-0000	17.04	0.154	17.04	17.04	Res
119-1750-031-0000	17.04	0.159	17.04	17.04	Res
119-1750-032-0000	17.04	0.157	17.04	17.04	Res
119-1750-033-0000	17.04	0.156	17.04	17.04	Res
119-1750-034-0000	17.04	0.161	17.04	17.04	Res
119-1750-035-0000	17.04	0.161	17.04	17.04	Res
119-1750-036-0000	17.04	0.155	17.04	17.04	Res
119-1750-037-0000	17.04	0.154	17.04	17.04	Res
119-1750-038-0000	17.04	0.158	17.04	17.04	Res
119-1750-039-0000	17.04	0.158	17.04	17.04	Res
119-1750-040-0000	17.04	0.16	17.04	17.04	Res
119-1750-041-0000	17.04	0.157	17.04	17.04	Res
119-1750-042-0000	17.04	0.188	17.04	17.04	Res
119-1760-001-0000	17.04	0.278	17.04	17.04	Res
119-1760-002-0000	17.04	0.232	17.04	17.04	Res
119-1760-003-0000	17.04	0.243	17.04	17.04	Res
119-1760-004-0000	17.04	0.322	17.04	17.04	Res
119-1760-005-0000	17.04	0.322	17.04	17.04	Res
119-1760-006-0000	17.04	0.24	17.04	17.04	Res
119-1760-007-0000	17.04	0.285	17.04	17.04	Res
119-1760-008-0000	17.04	0.311	17.04	17.04	Res
119-1760-009-0000	17.04	0.32	17.04	17.04	Res
119-1760-010-0000	17.04	0.266	17.04	17.04	Res
119-1760-011-0000	17.04	0.326	17.04	17.04	Res
119-1760-012-0000	17.04	0.36	17.04	17.04	Res
119-1760-013-0000	17.04	0.393	17.04	17.04	Res
119-1760-014-0000	17.04	0.258	17.04	17.04	Res
119-1760-015-0000	17.04	0.282	17.04	17.04	Res
119-1760-016-0000	17.04	0.386	17.04	17.04	Res
119-1760-017-0000	17.04	0.246	17.04	17.04	Res
119-1760-018-0000	17.04	0.251	17.04	17.04	Res
119-1760-019-0000	17.04	0.23	17.04	17.04	Res
119-1760-020-0000	17.04	0.2	17.04	17.04	Res
119-1760-021-0000	17.04	0.224	17.04	17.04	Res
119-1760-022-0000	17.04	0.215	17.04	17.04	Res
119-1760-023-0000	17.04	0.233	17.04	17.04	Res

City of Elk Grove
Laguna West Service Area (formerly CSA 5)
Service Charge Roll for Fiscal Year 2021/22

APN	Rate	Acreage	Maximum Assessment	Levy Total	Zone
119-1760-024-0000	17.04	0.249	17.04	17.04	Res
119-1760-025-0000	17.04	0.257	17.04	17.04	Res
119-1760-026-0000	17.04	0.256	17.04	17.04	Res
119-1760-027-0000	17.04	0.246	17.04	17.04	Res
119-1760-028-0000	17.04	0.239	17.04	17.04	Res
119-1760-029-0000	17.04	0.258	17.04	17.04	Res
119-1770-001-0000	17.04	0.158	17.04	17.04	Res
119-1770-002-0000	17.04	0.126	17.04	17.04	Res
119-1770-003-0000	17.04	0.127	17.04	17.04	Res
119-1770-004-0000	17.04	0.14	17.04	17.04	Res
119-1770-005-0000	17.04	0.175	17.04	17.04	Res
119-1770-006-0000	17.04	0.134	17.04	17.04	Res
119-1770-007-0000	17.04	0.138	17.04	17.04	Res
119-1770-008-0000	17.04	0.138	17.04	17.04	Res
119-1770-009-0000	17.04	0.138	17.04	17.04	Res
119-1770-010-0000	17.04	0.138	17.04	17.04	Res
119-1770-011-0000	17.04	0.138	17.04	17.04	Res
119-1770-012-0000	17.04	0.141	17.04	17.04	Res
119-1770-013-0000	17.04	0.141	17.04	17.04	Res
119-1770-014-0000	17.04	0.141	17.04	17.04	Res
119-1770-015-0000	17.04	0.141	17.04	17.04	Res
119-1770-016-0000	17.04	0.141	17.04	17.04	Res
119-1770-017-0000	17.04	0.141	17.04	17.04	Res
119-1770-018-0000	17.04	0.141	17.04	17.04	Res
119-1770-019-0000	17.04	0.141	17.04	17.04	Res
119-1770-020-0000	17.04	0.141	17.04	17.04	Res
119-1770-021-0000	17.04	0.141	17.04	17.04	Res
119-1770-022-0000	17.04	0.141	17.04	17.04	Res
119-1770-023-0000	17.04	0.141	17.04	17.04	Res
119-1770-024-0000	17.04	0.141	17.04	17.04	Res
119-1770-025-0000	17.04	0.136	17.04	17.04	Res
119-1770-026-0000	17.04	0.199	17.04	17.04	Res
119-1770-027-0000	17.04	0.217	17.04	17.04	Res
119-1770-028-0000	17.04	0.132	17.04	17.04	Res
119-1770-029-0000	17.04	0.12	17.04	17.04	Res
119-1770-030-0000	17.04	0.12	17.04	17.04	Res
119-1770-031-0000	17.04	0.12	17.04	17.04	Res
119-1770-032-0000	17.04	0.14	17.04	17.04	Res
119-1770-033-0000	17.04	0.164	17.04	17.04	Res
119-1770-034-0000	17.04	0.12	17.04	17.04	Res
119-1770-035-0000	17.04	0.12	17.04	17.04	Res
119-1770-036-0000	17.04	0.154	17.04	17.04	Res
119-1770-037-0000	17.04	0.134	17.04	17.04	Res
119-1770-038-0000	17.04	0.134	17.04	17.04	Res

City of Elk Grove
Laguna West Service Area (formerly CSA 5)
Service Charge Roll for Fiscal Year 2021/22

APN	Rate	Acreage	Maximum Assessment	Levy Total	Zone
119-1770-039-0000	17.04	0.134	17.04	17.04	Res
119-1770-040-0000	17.04	0.134	17.04	17.04	Res
119-1770-041-0000	17.04	0.134	17.04	17.04	Res
119-1770-042-0000	17.04	0.134	17.04	17.04	Res
119-1770-043-0000	17.04	0.134	17.04	17.04	Res
119-1770-044-0000	17.04	0.134	17.04	17.04	Res
119-1770-045-0000	17.04	0.134	17.04	17.04	Res
119-1770-046-0000	17.04	0.134	17.04	17.04	Res
119-1770-047-0000	17.04	0.134	17.04	17.04	Res
119-1770-048-0000	17.04	0.128	17.04	17.04	Res
119-1770-049-0000	17.04	0.146	17.04	17.04	Res
119-1770-050-0000	17.04	0.119	17.04	17.04	Res
119-1770-051-0000	17.04	0.134	17.04	17.04	Res
119-1770-052-0000	17.04	0.141	17.04	17.04	Res
119-1770-053-0000	17.04	0.171	17.04	17.04	Res
119-1770-054-0000	17.04	0.127	17.04	17.04	Res
119-1770-055-0000	17.04	0.127	17.04	17.04	Res
119-1770-056-0000	17.04	0.14	17.04	17.04	Res
119-1770-057-0000	17.04	0.16	17.04	17.04	Res
119-1770-058-0000	17.04	0.157	17.04	17.04	Res
119-1770-059-0000	17.04	0.136	17.04	17.04	Res
119-1770-060-0000	17.04	0.139	17.04	17.04	Res
119-1770-061-0000	17.04	0.134	17.04	17.04	Res
119-1770-062-0000	17.04	0.168	17.04	17.04	Res
119-1770-063-0000	17.04	0.206	17.04	17.04	Res
119-1770-064-0000	17.04	0.124	17.04	17.04	Res
119-1770-065-0000	17.04	0.117	17.04	17.04	Res
119-1770-066-0000	17.04	0.118	17.04	17.04	Res
119-1770-067-0000	17.04	0.134	17.04	17.04	Res
119-1770-068-0000	17.04	0.152	17.04	17.04	Res
119-1770-069-0000	17.04	0.142	17.04	17.04	Res
119-1770-070-0000	17.04	0.155	17.04	17.04	Res
119-1770-071-0000	17.04	0.197	17.04	17.04	Res
119-1780-012-0000	17.04	0.146	17.04	17.04	Res
119-1780-013-0000	17.04	0.174	17.04	17.04	Res
119-1780-014-0000	17.04	0.179	17.04	17.04	Res
119-1780-015-0000	17.04	0.129	17.04	17.04	Res
119-1780-016-0000	17.04	0.132	17.04	17.04	Res
119-1780-017-0000	17.04	0.14	17.04	17.04	Res
119-1780-018-0000	17.04	0.174	17.04	17.04	Res
119-1780-019-0000	17.04	0.182	17.04	17.04	Res
119-1780-020-0000	17.04	0.184	17.04	17.04	Res
119-1780-021-0000	17.04	0.182	17.04	17.04	Res
119-1780-022-0000	17.04	0.174	17.04	17.04	Res

City of Elk Grove
Laguna West Service Area (formerly CSA 5)
Service Charge Roll for Fiscal Year 2021/22

APN	Rate	Acreage	Maximum Assessment	Levy Total	Zone
119-1780-023-0000	17.04	0.14	17.04	17.04	Res
119-1780-024-0000	17.04	0.132	17.04	17.04	Res
119-1780-025-0000	17.04	0.129	17.04	17.04	Res
119-1780-026-0000	17.04	0.179	17.04	17.04	Res
119-1780-027-0000	17.04	0.174	17.04	17.04	Res
119-1780-028-0000	17.04	0.146	17.04	17.04	Res
119-1780-031-0000	17.04	0.146	17.04	17.04	Res
119-1780-032-0000	17.04	0.174	17.04	17.04	Res
119-1780-033-0000	17.04	0.179	17.04	17.04	Res
119-1780-034-0000	17.04	0.129	17.04	17.04	Res
119-1780-035-0000	17.04	0.132	17.04	17.04	Res
119-1780-036-0000	17.04	0.14	17.04	17.04	Res
119-1780-037-0000	17.04	0.174	17.04	17.04	Res
119-1780-038-0000	17.04	0.182	17.04	17.04	Res
119-1780-039-0000	17.04	0.184	17.04	17.04	Res
119-1780-040-0000	17.04	0.182	17.04	17.04	Res
119-1780-041-0000	17.04	0.174	17.04	17.04	Res
119-1780-042-0000	17.04	0.14	17.04	17.04	Res
119-1780-043-0000	17.04	0.132	17.04	17.04	Res
119-1780-044-0000	17.04	0.129	17.04	17.04	Res
119-1780-045-0000	17.04	0.179	17.04	17.04	Res
119-1780-046-0000	17.04	0.174	17.04	17.04	Res
119-1780-047-0000	17.04	0.146	17.04	17.04	Res
119-1780-059-0000	17.04	0.156	17.04	17.04	Res
119-1780-060-0000	17.04	0.138	17.04	17.04	Res
119-1780-061-0000	17.04	0.119	17.04	17.04	Res
119-1780-062-0000	17.04	0.12	17.04	17.04	Res
119-1780-063-0000	17.04	0.131	17.04	17.04	Res
119-1780-064-0000	17.04	0.146	17.04	17.04	Res
119-1780-065-0000	17.04	0.146	17.04	17.04	Res
119-1780-066-0000	17.04	0.131	17.04	17.04	Res
119-1780-067-0000	17.04	0.12	17.04	17.04	Res
119-1780-068-0000	17.04	0.119	17.04	17.04	Res
119-1780-069-0000	17.04	0.138	17.04	17.04	Res
119-1780-070-0000	17.04	0.156	17.04	17.04	Res
119-1780-071-0000	17.04	0.152	17.04	17.04	Res
119-1780-072-0000	17.04	0.136	17.04	17.04	Res
119-1780-073-0000	17.04	0.117	17.04	17.04	Res
119-1780-074-0000	17.04	0.118	17.04	17.04	Res
119-1780-075-0000	17.04	0.129	17.04	17.04	Res
119-1780-076-0000	17.04	0.144	17.04	17.04	Res
119-1780-077-0000	17.04	0.144	17.04	17.04	Res
119-1780-078-0000	17.04	0.129	17.04	17.04	Res
119-1780-079-0000	17.04	0.118	17.04	17.04	Res

City of Elk Grove
Laguna West Service Area (formerly CSA 5)
Service Charge Roll for Fiscal Year 2021/22

APN	Rate	Acreage	Maximum Assessment	Levy Total	Zone
119-1780-080-0000	17.04	0.117	17.04	17.04	Res
119-1780-081-0000	17.04	0.136	17.04	17.04	Res
119-1780-082-0000	17.04	0.152	17.04	17.04	Res
119-1800-001-0000	17.04	0.168	17.04	17.04	Res
119-1800-002-0000	17.04	0.144	17.04	17.04	Res
119-1800-003-0000	17.04	0.144	17.04	17.04	Res
119-1800-004-0000	17.04	0.144	17.04	17.04	Res
119-1800-005-0000	17.04	0.144	17.04	17.04	Res
119-1800-006-0000	17.04	0.182	17.04	17.04	Res
119-1800-007-0000	17.04	0.176	17.04	17.04	Res
119-1800-008-0000	17.04	0.166	17.04	17.04	Res
119-1800-009-0000	17.04	0.158	17.04	17.04	Res
119-1800-010-0000	17.04	0.181	17.04	17.04	Res
119-1800-011-0000	17.04	0.18	17.04	17.04	Res
119-1800-012-0000	17.04	0.171	17.04	17.04	Res
119-1800-013-0000	17.04	0.18	17.04	17.04	Res
119-1800-014-0000	17.04	0.168	17.04	17.04	Res
119-1800-015-0000	17.04	0.157	17.04	17.04	Res
119-1800-016-0000	17.04	0.144	17.04	17.04	Res
119-1800-017-0000	17.04	0.144	17.04	17.04	Res
119-1800-018-0000	17.04	0.144	17.04	17.04	Res
119-1800-019-0000	17.04	0.168	17.04	17.04	Res
119-1800-020-0000	17.04	0.167	17.04	17.04	Res
119-1800-021-0000	17.04	0.144	17.04	17.04	Res
119-1800-022-0000	17.04	0.144	17.04	17.04	Res
119-1800-023-0000	17.04	0.144	17.04	17.04	Res
119-1800-024-0000	17.04	0.144	17.04	17.04	Res
119-1800-025-0000	17.04	0.144	17.04	17.04	Res
119-1800-026-0000	17.04	0.162	17.04	17.04	Res
119-1800-027-0000	17.04	0.181	17.04	17.04	Res
119-1800-028-0000	17.04	0.158	17.04	17.04	Res
119-1800-029-0000	17.04	0.145	17.04	17.04	Res
119-1800-030-0000	17.04	0.144	17.04	17.04	Res
119-1800-031-0000	17.04	0.16	17.04	17.04	Res
119-1800-032-0000	17.04	0.144	17.04	17.04	Res
119-1800-033-0000	17.04	0.144	17.04	17.04	Res
119-1800-034-0000	17.04	0.144	17.04	17.04	Res
119-1800-035-0000	17.04	0.171	17.04	17.04	Res
119-1800-036-0000	17.04	0.194	17.04	17.04	Res
119-1800-037-0000	17.04	0.145	17.04	17.04	Res
119-1800-038-0000	17.04	0.144	17.04	17.04	Res
119-1800-039-0000	17.04	0.16	17.04	17.04	Res
119-1800-040-0000	17.04	0.173	17.04	17.04	Res
119-1800-041-0000	17.04	0.174	17.04	17.04	Res

City of Elk Grove
Laguna West Service Area (formerly CSA 5)
Service Charge Roll for Fiscal Year 2021/22

APN	Rate	Acreage	Maximum Assessment	Levy Total	Zone
119-1800-042-0000	17.04	0.178	17.04	17.04	Res
119-1800-043-0000	17.04	0.144	17.04	17.04	Res
119-1800-044-0000	17.04	0.144	17.04	17.04	Res
119-1800-045-0000	17.04	0.191	17.04	17.04	Res
119-1800-046-0000	17.04	0.279	17.04	17.04	Res
119-1800-047-0000	17.04	0.167	17.04	17.04	Res
119-1800-048-0000	17.04	0.158	17.04	17.04	Res
119-1800-049-0000	17.04	0.194	17.04	17.04	Res
119-1800-050-0000	17.04	0.193	17.04	17.04	Res
119-1800-051-0000	17.04	0.171	17.04	17.04	Res
119-1800-052-0000	17.04	0.178	17.04	17.04	Res
119-1800-053-0000	17.04	0.171	17.04	17.04	Res
119-1800-054-0000	17.04	0.184	17.04	17.04	Res
119-1820-001-0000	17.04	0.268	17.04	17.04	Res
119-1820-002-0000	17.04	0.229	17.04	17.04	Res
119-1820-003-0000	17.04	0.219	17.04	17.04	Res
119-1820-004-0000	17.04	0.328	17.04	17.04	Res
119-1820-005-0000	17.04	0.323	17.04	17.04	Res
119-1820-006-0000	17.04	0.246	17.04	17.04	Res
119-1820-007-0000	17.04	0.204	17.04	17.04	Res
119-1820-008-0000	17.04	0.218	17.04	17.04	Res
119-1820-009-0000	17.04	0.232	17.04	17.04	Res
119-1820-010-0000	17.04	0.207	17.04	17.04	Res
119-1820-011-0000	17.04	0.357	17.04	17.04	Res
119-1820-012-0000	17.04	0.388	17.04	17.04	Res
119-1820-013-0000	17.04	0.287	17.04	17.04	Res
119-1820-014-0000	17.04	0.252	17.04	17.04	Res
119-1820-018-0000	17.04	0.256	17.04	17.04	Res
119-1820-019-0000	17.04	0.328	17.04	17.04	Res
119-1820-020-0000	17.04	0.328	17.04	17.04	Res
119-1820-021-0000	17.04	0.264	17.04	17.04	Res
119-1820-025-0000	17.04	0.239	17.04	17.04	Res
119-1820-026-0000	17.04	0.239	17.04	17.04	Res
119-1820-030-0000	17.04	0.244	17.04	17.04	Res
119-1820-031-0000	17.04	0.328	17.04	17.04	Res
119-1820-032-0000	17.04	0.328	17.04	17.04	Res
119-1820-033-0000	17.04	0.28	17.04	17.04	Res
119-1820-034-0000	17.04	0.243	17.04	17.04	Res
119-1820-042-0000	17.04	0.265	17.04	17.04	Res
119-1820-043-0000	17.04	0.243	17.04	17.04	Res
119-1820-051-0000	17.04	0.383	17.04	17.04	Res
119-1820-052-0000	17.04	0.272	17.04	17.04	Res
119-1820-053-0000	17.04	0.211	17.04	17.04	Res
119-1820-057-0000	17.04	0.22	17.04	17.04	Res

City of Elk Grove
Laguna West Service Area (formerly CSA 5)
Service Charge Roll for Fiscal Year 2021/22

APN	Rate	Acreage	Maximum Assessment	Levy Total	Zone
119-1820-058-0000	17.04	0.199	17.04	17.04	Res
119-1820-059-0000	17.04	0.199	17.04	17.04	Res
119-1820-060-0000	17.04	0.199	17.04	17.04	Res
119-1820-061-0000	17.04	0.201	17.04	17.04	Res
119-1820-062-0000	17.04	0.198	17.04	17.04	Res
119-1820-063-0000	17.04	0.212	17.04	17.04	Res
119-1820-064-0000	17.04	0.221	17.04	17.04	Res
119-1820-079-0000	17.04	0.216	17.04	17.04	Res
119-1820-081-0000	17.04	0.194	17.04	17.04	Res
119-1820-082-0000	17.04	0.219	17.04	17.04	Res
119-1820-083-0000	17.04	0.274	17.04	17.04	Res
119-1820-084-0000	17.04	0.251	17.04	17.04	Res
119-1820-085-0000	17.04	0.235	17.04	17.04	Res
119-1820-086-0000	17.04	0.211	17.04	17.04	Res
119-1820-087-0000	17.04	0.19	17.04	17.04	Res
119-1820-088-0000	17.04	0.228	17.04	17.04	Res
119-1820-089-0000	17.04	0.251	17.04	17.04	Res
119-1820-090-0000	17.04	0.241	17.04	17.04	Res
119-1820-091-0000	17.04	0.231	17.04	17.04	Res
119-1820-092-0000	17.04	0.271	17.04	17.04	Res
119-1820-093-0000	17.04	0.27	17.04	17.04	Res
119-1820-094-0000	17.04	0.266	17.04	17.04	Res
119-1820-095-0000	17.04	0.362	17.04	17.04	Res
119-1820-096-0000	17.04	0.342	17.04	17.04	Res
119-1820-097-0000	17.04	0.223	17.04	17.04	Res
119-1820-098-0000	17.04	0.255	17.04	17.04	Res
119-1820-099-0000	17.04	0.245	17.04	17.04	Res
119-1820-100-0000	17.04	0.195	17.04	17.04	Res
119-1820-101-0000	17.04	0.203	17.04	17.04	Res
119-1820-102-0000	17.04	0.291	17.04	17.04	Res
119-1820-103-0000	17.04	0.306	17.04	17.04	Res
119-1820-104-0000	17.04	0.207	17.04	17.04	Res
119-1820-105-0000	17.04	0.205	17.04	17.04	Res
119-1820-106-0000	17.04	0.24	17.04	17.04	Res
119-1820-107-0000	17.04	0.197	17.04	17.04	Res
119-1820-108-0000	17.04	0.2	17.04	17.04	Res
119-1820-109-0000	17.04	0.203	17.04	17.04	Res
119-1820-110-0000	17.04	0.203	17.04	17.04	Res
119-1820-111-0000	17.04	0.212	17.04	17.04	Res
119-1820-112-0000	17.04	0.201	17.04	17.04	Res
119-1820-113-0000	17.04	0.187	17.04	17.04	Res
119-1820-114-0000	17.04	0.197	17.04	17.04	Res
119-1820-115-0000	17.04	0.191	17.04	17.04	Res
119-1820-116-0000	17.04	0.198	17.04	17.04	Res

City of Elk Grove
Laguna West Service Area (formerly CSA 5)
Service Charge Roll for Fiscal Year 2021/22

APN	Rate	Acreage	Maximum Assessment	Levy Total	Zone
119-1820-117-0000	17.04	0.189	17.04	17.04	Res
119-1820-118-0000	17.04	0.198	17.04	17.04	Res
119-1820-119-0000	17.04	0.185	17.04	17.04	Res
119-1820-120-0000	17.04	0.196	17.04	17.04	Res
119-1830-001-0000	17.04	0.127	17.04	17.04	Res
119-1830-002-0000	17.04	0.11	17.04	17.04	Res
119-1830-003-0000	17.04	0.131	17.04	17.04	Res
119-1830-004-0000	17.04	0.136	17.04	17.04	Res
119-1830-005-0000	17.04	0.125	17.04	17.04	Res
119-1830-006-0000	17.04	0.111	17.04	17.04	Res
119-1830-007-0000	17.04	0.123	17.04	17.04	Res
119-1830-008-0000	17.04	0.111	17.04	17.04	Res
119-1830-009-0000	17.04	0.111	17.04	17.04	Res
119-1830-010-0000	17.04	0.123	17.04	17.04	Res
119-1830-011-0000	17.04	0.111	17.04	17.04	Res
119-1830-012-0000	17.04	0.111	17.04	17.04	Res
119-1830-013-0000	17.04	0.123	17.04	17.04	Res
119-1830-014-0000	17.04	0.111	17.04	17.04	Res
119-1830-015-0000	17.04	0.115	17.04	17.04	Res
119-1830-016-0000	17.04	0.157	17.04	17.04	Res
119-1830-017-0000	17.04	0.108	17.04	17.04	Res
119-1830-018-0000	17.04	0.108	17.04	17.04	Res
119-1830-019-0000	17.04	0.108	17.04	17.04	Res
119-1830-020-0000	17.04	0.108	17.04	17.04	Res
119-1830-021-0000	17.04	0.108	17.04	17.04	Res
119-1830-022-0000	17.04	0.108	17.04	17.04	Res
119-1830-023-0000	17.04	0.108	17.04	17.04	Res
119-1830-024-0000	17.04	0.108	17.04	17.04	Res
119-1830-025-0000	17.04	0.109	17.04	17.04	Res
119-1830-026-0000	17.04	0.137	17.04	17.04	Res
119-1830-027-0000	17.04	0.111	17.04	17.04	Res
119-1830-028-0000	17.04	0.111	17.04	17.04	Res
119-1830-029-0000	17.04	0.111	17.04	17.04	Res
119-1830-030-0000	17.04	0.111	17.04	17.04	Res
119-1830-031-0000	17.04	0.111	17.04	17.04	Res
119-1830-032-0000	17.04	0.111	17.04	17.04	Res
119-1830-033-0000	17.04	0.111	17.04	17.04	Res
119-1830-034-0000	17.04	0.111	17.04	17.04	Res
119-1830-035-0000	17.04	0.111	17.04	17.04	Res
119-1830-036-0000	17.04	0.111	17.04	17.04	Res
119-1830-037-0000	17.04	0.111	17.04	17.04	Res
119-1830-038-0000	17.04	0.121	17.04	17.04	Res
119-1830-039-0000	17.04	0.124	17.04	17.04	Res
119-1830-040-0000	17.04	0.119	17.04	17.04	Res

City of Elk Grove
Laguna West Service Area (formerly CSA 5)
Service Charge Roll for Fiscal Year 2021/22

APN	Rate	Acreage	Maximum Assessment	Levy Total	Zone
119-1830-041-0000	17.04	0.15	17.04	17.04	Res
119-1830-042-0000	17.04	0.113	17.04	17.04	Res
119-1830-043-0000	17.04	0.114	17.04	17.04	Res
119-1830-044-0000	17.04	0.113	17.04	17.04	Res
119-1830-045-0000	17.04	0.171	17.04	17.04	Res
119-1830-046-0000	17.04	0.145	17.04	17.04	Res
119-1830-047-0000	17.04	0.113	17.04	17.04	Res
119-1830-048-0000	17.04	0.113	17.04	17.04	Res
119-1830-049-0000	17.04	0.113	17.04	17.04	Res
119-1830-050-0000	17.04	0.136	17.04	17.04	Res
119-1830-051-0000	17.04	0.237	17.04	17.04	Res
119-1830-052-0000	17.04	0.238	17.04	17.04	Res
119-1830-053-0000	17.04	0.135	17.04	17.04	Res
119-1830-054-0000	17.04	0.112	17.04	17.04	Res
119-1830-055-0000	17.04	0.109	17.04	17.04	Res
119-1830-056-0000	17.04	0.108	17.04	17.04	Res
119-1830-057-0000	17.04	0.108	17.04	17.04	Res
119-1830-058-0000	17.04	0.108	17.04	17.04	Res
119-1830-059-0000	17.04	0.119	17.04	17.04	Res
119-1830-060-0000	17.04	0.152	17.04	17.04	Res
119-1830-061-0000	17.04	0.111	17.04	17.04	Res
119-1830-062-0000	17.04	0.111	17.04	17.04	Res
119-1830-063-0000	17.04	0.111	17.04	17.04	Res
119-1830-064-0000	17.04	0.111	17.04	17.04	Res
119-1830-065-0000	17.04	0.111	17.04	17.04	Res
119-1830-066-0000	17.04	0.111	17.04	17.04	Res
119-1830-067-0000	17.04	0.111	17.04	17.04	Res
119-1830-068-0000	17.04	0.111	17.04	17.04	Res
119-1830-069-0000	17.04	0.111	17.04	17.04	Res
119-1830-070-0000	17.04	0.111	17.04	17.04	Res
119-1830-071-0000	17.04	0.111	17.04	17.04	Res
119-1830-072-0000	17.04	0.111	17.04	17.04	Res
119-1830-073-0000	17.04	0.115	17.04	17.04	Res
119-1830-074-0000	17.04	0.113	17.04	17.04	Res
119-1830-075-0000	17.04	0.113	17.04	17.04	Res
119-1830-076-0000	17.04	0.113	17.04	17.04	Res
119-1830-077-0000	17.04	0.113	17.04	17.04	Res
119-1830-078-0000	17.04	0.113	17.04	17.04	Res
119-1830-079-0000	17.04	0.113	17.04	17.04	Res
119-1830-080-0000	17.04	0.113	17.04	17.04	Res
119-1830-081-0000	17.04	0.113	17.04	17.04	Res
119-1830-082-0000	17.04	0.113	17.04	17.04	Res
119-1830-083-0000	17.04	0.113	17.04	17.04	Res
119-1830-084-0000	17.04	0.113	17.04	17.04	Res

City of Elk Grove
Laguna West Service Area (formerly CSA 5)
Service Charge Roll for Fiscal Year 2021/22

APN	Rate	Acreage	Maximum Assessment	Levy Total	Zone
119-1830-085-0000	17.04	0.113	17.04	17.04	Res
119-1830-086-0000	17.04	0.113	17.04	17.04	Res
119-1830-087-0000	17.04	0.113	17.04	17.04	Res
119-1830-088-0000	17.04	0.121	17.04	17.04	Res
119-1830-089-0000	17.04	0.191	17.04	17.04	Res
119-1830-090-0000	17.04	0.16	17.04	17.04	Res
119-1830-091-0000	17.04	0.108	17.04	17.04	Res
119-1850-001-0000	17.04	0.132	17.04	17.04	Res
119-1850-002-0000	17.04	0.157	17.04	17.04	Res
119-1850-003-0000	17.04	0.158	17.04	17.04	Res
119-1850-004-0000	17.04	0.144	17.04	17.04	Res
119-1850-005-0000	17.04	0.134	17.04	17.04	Res
119-1850-006-0000	17.04	0.132	17.04	17.04	Res
119-1850-007-0000	17.04	0.132	17.04	17.04	Res
119-1850-008-0000	17.04	0.132	17.04	17.04	Res
119-1850-009-0000	17.04	0.132	17.04	17.04	Res
119-1850-010-0000	17.04	0.132	17.04	17.04	Res
119-1850-011-0000	17.04	0.132	17.04	17.04	Res
119-1850-012-0000	17.04	0.132	17.04	17.04	Res
119-1850-013-0000	17.04	0.132	17.04	17.04	Res
119-1850-014-0000	17.04	0.152	17.04	17.04	Res
119-1850-015-0000	17.04	0.132	17.04	17.04	Res
119-1850-016-0000	17.04	0.132	17.04	17.04	Res
119-1850-017-0000	17.04	0.132	17.04	17.04	Res
119-1850-018-0000	17.04	0.132	17.04	17.04	Res
119-1850-019-0000	17.04	0.132	17.04	17.04	Res
119-1850-020-0000	17.04	0.132	17.04	17.04	Res
119-1850-021-0000	17.04	0.132	17.04	17.04	Res
119-1850-022-0000	17.04	0.132	17.04	17.04	Res
119-1850-023-0000	17.04	0.132	17.04	17.04	Res
119-1850-024-0000	17.04	0.132	17.04	17.04	Res
119-1850-025-0000	17.04	0.133	17.04	17.04	Res
119-1850-026-0000	17.04	0.201	17.04	17.04	Res
119-1850-027-0000	17.04	0.167	17.04	17.04	Res
119-1850-028-0000	17.04	0.187	17.04	17.04	Res
119-1850-029-0000	17.04	0.147	17.04	17.04	Res
119-1850-030-0000	17.04	0.137	17.04	17.04	Res
119-1850-031-0000	17.04	0.132	17.04	17.04	Res
119-1850-032-0000	17.04	0.132	17.04	17.04	Res
119-1850-033-0000	17.04	0.132	17.04	17.04	Res
119-1850-034-0000	17.04	0.132	17.04	17.04	Res
119-1850-035-0000	17.04	0.132	17.04	17.04	Res
119-1850-036-0000	17.04	0.132	17.04	17.04	Res
119-1850-037-0000	17.04	0.147	17.04	17.04	Res

City of Elk Grove
Laguna West Service Area (formerly CSA 5)
Service Charge Roll for Fiscal Year 2021/22

APN	Rate	Acreage	Maximum Assessment	Levy Total	Zone
119-1850-038-0000	17.04	0.179	17.04	17.04	Res
119-1850-039-0000	17.04	0.176	17.04	17.04	Res
119-1850-040-0000	17.04	0.132	17.04	17.04	Res
119-1850-041-0000	17.04	0.132	17.04	17.04	Res
119-1850-042-0000	17.04	0.132	17.04	17.04	Res
119-1850-043-0000	17.04	0.132	17.04	17.04	Res
119-1850-044-0000	17.04	0.132	17.04	17.04	Res
119-1850-045-0000	17.04	0.132	17.04	17.04	Res
119-1850-046-0000	17.04	0.134	17.04	17.04	Res
119-1850-047-0000	17.04	0.15	17.04	17.04	Res
119-1850-048-0000	17.04	0.147	17.04	17.04	Res
119-1850-049-0000	17.04	0.167	17.04	17.04	Res
119-1850-050-0000	17.04	0.163	17.04	17.04	Res
119-1850-051-0000	17.04	0.162	17.04	17.04	Res
119-1850-052-0000	17.04	0.166	17.04	17.04	Res
119-1850-053-0000	17.04	0.132	17.04	17.04	Res
119-1850-054-0000	17.04	0.154	17.04	17.04	Res
119-1850-055-0000	17.04	0.143	17.04	17.04	Res
119-1850-056-0000	17.04	0.14	17.04	17.04	Res
119-1850-057-0000	17.04	0.181	17.04	17.04	Res
119-1850-058-0000	17.04	0.179	17.04	17.04	Res
119-1850-059-0000	17.04	0.187	17.04	17.04	Res
119-1850-060-0000	17.04	0.163	17.04	17.04	Res
119-1850-061-0000	17.04	0.141	17.04	17.04	Res
119-1850-062-0000	17.04	0.177	17.04	17.04	Res
119-1850-063-0000	17.04	0.252	17.04	17.04	Res
119-1860-001-0000	17.04	0.132	17.04	17.04	Res
119-1860-002-0000	17.04	0.141	17.04	17.04	Res
119-1860-003-0000	17.04	0.227	17.04	17.04	Res
119-1860-004-0000	17.04	0.191	17.04	17.04	Res
119-1860-005-0000	17.04	0.127	17.04	17.04	Res
119-1860-006-0000	17.04	0.127	17.04	17.04	Res
119-1860-007-0000	17.04	0.127	17.04	17.04	Res
119-1860-008-0000	17.04	0.127	17.04	17.04	Res
119-1860-009-0000	17.04	0.127	17.04	17.04	Res
119-1860-010-0000	17.04	0.127	17.04	17.04	Res
119-1860-011-0000	17.04	0.127	17.04	17.04	Res
119-1860-012-0000	17.04	0.127	17.04	17.04	Res
119-1860-013-0000	17.04	0.127	17.04	17.04	Res
119-1860-014-0000	17.04	0.127	17.04	17.04	Res
119-1860-015-0000	17.04	0.127	17.04	17.04	Res
119-1860-016-0000	17.04	0.127	17.04	17.04	Res
119-1860-017-0000	17.04	0.127	17.04	17.04	Res
119-1860-018-0000	17.04	0.127	17.04	17.04	Res

City of Elk Grove
Laguna West Service Area (formerly CSA 5)
Service Charge Roll for Fiscal Year 2021/22

APN	Rate	Acreage	Maximum Assessment	Levy Total	Zone
119-1860-019-0000	17.04	0.133	17.04	17.04	Res
119-1860-020-0000	17.04	0.149	17.04	17.04	Res
119-1860-021-0000	17.04	0.269	17.04	17.04	Res
119-1860-022-0000	17.04	0.197	17.04	17.04	Res
119-1860-023-0000	17.04	0.184	17.04	17.04	Res
119-1860-024-0000	17.04	0.191	17.04	17.04	Res
119-1860-025-0000	17.04	0.163	17.04	17.04	Res
119-1860-026-0000	17.04	0.197	17.04	17.04	Res
119-1860-027-0000	17.04	0.132	17.04	17.04	Res
119-1860-028-0000	17.04	0.132	17.04	17.04	Res
119-1860-029-0000	17.04	0.139	17.04	17.04	Res
119-1860-030-0000	17.04	0.132	17.04	17.04	Res
119-1860-031-0000	17.04	0.132	17.04	17.04	Res
119-1860-032-0000	17.04	0.132	17.04	17.04	Res
119-1860-033-0000	17.04	0.132	17.04	17.04	Res
119-1860-034-0000	17.04	0.132	17.04	17.04	Res
119-1860-035-0000	17.04	0.132	17.04	17.04	Res
119-1860-036-0000	17.04	0.132	17.04	17.04	Res
119-1860-037-0000	17.04	0.132	17.04	17.04	Res
119-1860-038-0000	17.04	0.132	17.04	17.04	Res
119-1860-039-0000	17.04	0.132	17.04	17.04	Res
119-1860-040-0000	17.04	0.18	17.04	17.04	Res
119-1890-001-0000	17.04	0.162	17.04	17.04	Res
119-1890-002-0000	17.04	0.13	17.04	17.04	Res
119-1890-003-0000	17.04	0.124	17.04	17.04	Res
119-1890-004-0000	17.04	0.12	17.04	17.04	Res
119-1890-005-0000	17.04	0.12	17.04	17.04	Res
119-1890-006-0000	17.04	0.12	17.04	17.04	Res
119-1890-007-0000	17.04	0.12	17.04	17.04	Res
119-1890-008-0000	17.04	0.12	17.04	17.04	Res
119-1890-009-0000	17.04	0.12	17.04	17.04	Res
119-1890-010-0000	17.04	0.12	17.04	17.04	Res
119-1890-011-0000	17.04	0.12	17.04	17.04	Res
119-1890-012-0000	17.04	0.12	17.04	17.04	Res
119-1890-013-0000	17.04	0.12	17.04	17.04	Res
119-1890-014-0000	17.04	0.12	17.04	17.04	Res
119-1890-015-0000	17.04	0.123	17.04	17.04	Res
119-1890-016-0000	17.04	0.135	17.04	17.04	Res
119-1890-017-0000	17.04	0.14	17.04	17.04	Res
119-1890-018-0000	17.04	0.128	17.04	17.04	Res
119-1890-019-0000	17.04	0.124	17.04	17.04	Res
119-1890-020-0000	17.04	0.12	17.04	17.04	Res
119-1890-021-0000	17.04	0.12	17.04	17.04	Res
119-1890-022-0000	17.04	0.12	17.04	17.04	Res

City of Elk Grove
Laguna West Service Area (formerly CSA 5)
Service Charge Roll for Fiscal Year 2021/22

APN	Rate	Acreage	Maximum Assessment	Levy Total	Zone
119-1890-023-0000	17.04	0.12	17.04	17.04	Res
119-1890-024-0000	17.04	0.12	17.04	17.04	Res
119-1890-025-0000	17.04	0.12	17.04	17.04	Res
119-1890-026-0000	17.04	0.12	17.04	17.04	Res
119-1890-027-0000	17.04	0.12	17.04	17.04	Res
119-1890-028-0000	17.04	0.12	17.04	17.04	Res
119-1890-029-0000	17.04	0.121	17.04	17.04	Res
119-1890-030-0000	17.04	0.126	17.04	17.04	Res
119-1890-031-0000	17.04	0.179	17.04	17.04	Res
119-1890-032-0000	17.04	0.222	17.04	17.04	Res
119-1890-033-0000	17.04	0.138	17.04	17.04	Res
119-1890-034-0000	17.04	0.121	17.04	17.04	Res
119-1890-035-0000	17.04	0.12	17.04	17.04	Res
119-1890-036-0000	17.04	0.12	17.04	17.04	Res
119-1890-037-0000	17.04	0.12	17.04	17.04	Res
119-1890-038-0000	17.04	0.12	17.04	17.04	Res
119-1890-039-0000	17.04	0.12	17.04	17.04	Res
119-1890-040-0000	17.04	0.12	17.04	17.04	Res
119-1890-041-0000	17.04	0.12	17.04	17.04	Res
119-1890-042-0000	17.04	0.12	17.04	17.04	Res
119-1890-043-0000	17.04	0.12	17.04	17.04	Res
119-1890-044-0000	17.04	0.152	17.04	17.04	Res
119-1890-045-0000	17.04	0.12	17.04	17.04	Res
119-1890-046-0000	17.04	0.12	17.04	17.04	Res
119-1890-047-0000	17.04	0.12	17.04	17.04	Res
119-1890-048-0000	17.04	0.12	17.04	17.04	Res
119-1890-049-0000	17.04	0.12	17.04	17.04	Res
119-1890-050-0000	17.04	0.12	17.04	17.04	Res
119-1890-051-0000	17.04	0.12	17.04	17.04	Res
119-1890-052-0000	17.04	0.12	17.04	17.04	Res
119-1890-053-0000	17.04	0.12	17.04	17.04	Res
119-1890-054-0000	17.04	0.12	17.04	17.04	Res
119-1890-055-0000	17.04	0.127	17.04	17.04	Res
119-1890-056-0000	17.04	0.126	17.04	17.04	Res
119-1890-057-0000	17.04	0.141	17.04	17.04	Res
119-1890-058-0000	17.04	0.147	17.04	17.04	Res
119-1890-059-0000	17.04	0.118	17.04	17.04	Res
119-1890-060-0000	17.04	0.133	17.04	17.04	Res
119-1890-061-0000	17.04	0.12	17.04	17.04	Res
119-1890-062-0000	17.04	0.12	17.04	17.04	Res
119-1890-063-0000	17.04	0.12	17.04	17.04	Res
119-1890-064-0000	17.04	0.12	17.04	17.04	Res
119-1890-065-0000	17.04	0.12	17.04	17.04	Res
119-1890-066-0000	17.04	0.12	17.04	17.04	Res

City of Elk Grove
Laguna West Service Area (formerly CSA 5)
Service Charge Roll for Fiscal Year 2021/22

APN	Rate	Acreage	Maximum Assessment	Levy Total	Zone
119-1890-067-0000	17.04	0.12	17.04	17.04	Res
119-1890-068-0000	17.04	0.12	17.04	17.04	Res
119-1890-069-0000	17.04	0.125	17.04	17.04	Res
119-1890-070-0000	17.04	0.129	17.04	17.04	Res
119-1890-071-0000	17.04	0.169	17.04	17.04	Res
119-1890-072-0000	17.04	0.165	17.04	17.04	Res
119-1890-073-0000	17.04	0.135	17.04	17.04	Res
119-1890-074-0000	17.04	0.121	17.04	17.04	Res
119-1890-075-0000	17.04	0.12	17.04	17.04	Res
119-1890-076-0000	17.04	0.12	17.04	17.04	Res
119-1890-077-0000	17.04	0.12	17.04	17.04	Res
119-1890-078-0000	17.04	0.12	17.04	17.04	Res
119-1890-079-0000	17.04	0.12	17.04	17.04	Res
119-1890-080-0000	17.04	0.12	17.04	17.04	Res
119-1890-081-0000	17.04	0.12	17.04	17.04	Res
119-1890-082-0000	17.04	0.126	17.04	17.04	Res
119-1890-083-0000	17.04	0.13	17.04	17.04	Res
119-1890-084-0000	17.04	0.131	17.04	17.04	Res
119-1890-085-0000	17.04	0.147	17.04	17.04	Res
119-1890-086-0000	17.04	0.147	17.04	17.04	Res
119-1890-087-0000	17.04	0.129	17.04	17.04	Res
119-1890-088-0000	17.04	0.142	17.04	17.04	Res
119-1890-089-0000	17.04	0.129	17.04	17.04	Res
119-1890-090-0000	17.04	0.12	17.04	17.04	Res
119-1890-091-0000	17.04	0.12	17.04	17.04	Res
119-1890-092-0000	17.04	0.12	17.04	17.04	Res
119-1890-093-0000	17.04	0.12	17.04	17.04	Res
119-1890-094-0000	17.04	0.12	17.04	17.04	Res
119-1890-095-0000	17.04	0.12	17.04	17.04	Res
119-1890-096-0000	17.04	0.12	17.04	17.04	Res
119-1890-097-0000	17.04	0.132	17.04	17.04	Res
119-1890-098-0000	17.04	0.139	17.04	17.04	Res
119-1890-099-0000	17.04	0.169	17.04	17.04	Res
119-1890-100-0000	17.04	0.143	17.04	17.04	Res
119-1890-101-0000	17.04	0.127	17.04	17.04	Res
119-1890-102-0000	17.04	0.123	17.04	17.04	Res
119-1890-103-0000	17.04	0.123	17.04	17.04	Res
119-1890-104-0000	17.04	0.123	17.04	17.04	Res
119-1890-105-0000	17.04	0.123	17.04	17.04	Res
119-1890-106-0000	17.04	0.123	17.04	17.04	Res
119-1890-107-0000	17.04	0.123	17.04	17.04	Res
119-1890-108-0000	17.04	0.123	17.04	17.04	Res
119-1890-109-0000	17.04	0.123	17.04	17.04	Res
119-1890-110-0000	17.04	0.13	17.04	17.04	Res

City of Elk Grove
Laguna West Service Area (formerly CSA 5)
Service Charge Roll for Fiscal Year 2021/22

APN	Rate	Acreage	Maximum Assessment	Levy Total	Zone
119-1890-111-0000	17.04	0.132	17.04	17.04	Res
119-1890-112-0000	17.04	0.126	17.04	17.04	Res
119-1890-113-0000	17.04	0.124	17.04	17.04	Res
119-1890-114-0000	17.04	0.133	17.04	17.04	Res
119-1910-001-0000	63.53	0.285	18.10	18.10	No Sweep - Road
119-1910-002-0000	63.53	0.285	18.10	18.10	No Sweep - Road
119-1910-003-0000	63.53	0.285	18.10	18.10	No Sweep - Road
119-1910-004-0000	63.53	0.285	18.10	18.10	No Sweep - Road
119-1910-005-0000	63.53	0.285	18.10	18.10	No Sweep - Road
119-1910-006-0000	63.53	0.285	18.10	18.10	No Sweep - Road
119-1910-007-0000	63.53	0.285	18.10	18.10	No Sweep - Road
119-1910-010-0000	63.53	0.285	18.10	18.10	No Sweep - Road
119-1910-011-0000	63.53	0.285	18.10	18.10	No Sweep - Road
119-1910-016-0000	63.53	0.285	18.10	18.10	No Sweep - Road
119-1910-017-0000	63.53	0.285	18.10	18.10	No Sweep - Road
119-1910-018-0000	63.53	0.285	18.10	18.10	No Sweep - Road
119-1910-022-0000	63.53	0.285	18.10	18.10	No Sweep - Road
119-1910-023-0000	63.53	0.285	18.10	18.10	No Sweep - Road
119-1910-024-0000	63.53	0.285	18.10	18.10	No Sweep - Road
119-1910-025-0000	63.53	0.285	18.10	18.10	No Sweep - Road
119-1910-026-0001	63.53	0.041	2.60	2.60	No Sweep - Road
119-1910-026-0002	63.53	0.058	3.68	3.68	No Sweep - Road
119-1910-026-0003	63.53	0.023	1.46	1.46	No Sweep - Road
119-1910-026-0004	63.53	0.129	8.19	8.18	No Sweep - Road
119-1910-027-0000	63.53	0.285	18.10	18.10	No Sweep - Road
119-1930-001-0000	63.53	4.55	289.06	289.06	No Sweep - Road
119-1930-002-0000	63.53	11.53	732.50	732.50	No Sweep - Road
119-1930-012-0000	63.53	2.219	140.97	140.96	No Sweep - Road
119-1930-014-0000	63.53	2.389	151.77	151.76	No Sweep - Road
119-1930-017-0000	63.53	2.13	135.31	135.30	No Sweep - Road
119-1930-018-0000	63.53	3.919	248.97	248.96	No Sweep - Road
119-1930-021-0000	63.53	3.3	209.64	209.64	No Sweep - Road
119-1930-022-0000	63.53	2.23	141.67	141.66	No Sweep - Road
119-1930-023-0000	63.53	2.769	175.91	175.90	No Sweep - Road
119-1930-024-0000	63.53	2.05	130.23	130.22	No Sweep - Road
119-1930-025-0000	63.53	1.06	67.34	67.34	No Sweep - Road
119-1930-026-0000	63.53	0.819	52.03	52.02	No Sweep - Road
119-1970-001-0000	63.53	1	63.53	63.52	No Sweep - Road
119-1970-002-0000	63.53	0.942	59.84	59.84	No Sweep - Road
119-1970-011-0000	63.53	0.76	48.28	48.28	No Sweep - Road
119-1970-012-0000	63.53	1.76	111.81	111.80	No Sweep - Road
119-1970-018-0000	63.53	0.999	63.46	63.46	No Sweep - Road
119-1970-019-0000	63.53	0.589	37.41	37.40	No Sweep - Road
119-1970-020-0000	63.53	0.435	27.63	27.62	No Sweep - Road

City of Elk Grove
Laguna West Service Area (formerly CSA 5)
Service Charge Roll for Fiscal Year 2021/22

APN	Rate	Acreage	Maximum Assessment	Levy Total	Zone
119-1970-021-0000	63.53	1.839	116.83	116.82	No Sweep - Road
119-1970-022-0001	63.53	0.38	24.14	24.14	No Sweep - Road
119-1970-022-0002	63.53	0.38	24.14	24.14	No Sweep - Road
119-1970-022-0003	63.53	0.38	24.14	24.14	No Sweep - Road
119-1970-022-0004	63.53	0.38	24.14	24.14	No Sweep - Road
119-1970-023-0001	63.53	0.106	6.73	6.72	No Sweep - Road
119-1970-023-0002	63.53	0.106	6.73	6.72	No Sweep - Road
119-1970-023-0003	63.53	0.106	6.73	6.72	No Sweep - Road
119-1970-023-0004	63.53	0.106	6.73	6.72	No Sweep - Road
119-1970-024-0001	63.53	0.165	10.46	10.46	No Sweep - Road
119-1970-024-0002	63.53	0.165	10.46	10.46	No Sweep - Road
119-1970-024-0003	63.53	0.165	10.46	10.46	No Sweep - Road
119-1970-024-0004	63.53	0.165	10.46	10.46	No Sweep - Road
119-1970-025-0001	63.53	0.168	10.66	10.66	No Sweep - Road
119-1970-025-0002	63.53	0.168	10.66	10.66	No Sweep - Road
119-1970-025-0003	63.53	0.168	10.66	10.66	No Sweep - Road
119-1970-025-0004	63.53	0.168	10.66	10.66	No Sweep - Road
119-1970-026-0001	63.53	0.136	8.61	8.60	No Sweep - Road
119-1970-026-0002	63.53	0.136	8.61	8.60	No Sweep - Road
119-1970-026-0003	63.53	0.136	8.61	8.60	No Sweep - Road
119-1970-026-0004	63.53	0.136	8.61	8.60	No Sweep - Road
119-1970-027-0000	63.53	6.319	401.44	401.44	No Sweep - Road
119-1970-028-0000	63.53	0.96	60.98	60.98	No Sweep - Road
119-1970-029-0000	63.53	1.03	65.43	65.42	No Sweep - Road
119-1990-005-0000	63.53	3.96	251.57	251.56	No Sweep - Road
119-1990-006-0000	63.53	2.569	163.20	163.20	No Sweep - Road
119-1990-007-0000	63.53	1.119	71.09	71.08	No Sweep - Road
119-2130-001-0000	105.13	6.16	647.60	647.60	Other - Non Res
2,404 Accounts	\$48,909.20	676.644	\$61,152.51	\$61,151.94	

Slight variances may occur due to rounding

Copyright © 2013 by NBS

Page 1 of 1

04/12/2021 09:54:09AM

CERTIFICATION
ELK GROVE CITY COUNCIL RESOLUTION NO. 2021-144

STATE OF CALIFORNIA)
COUNTY OF SACRAMENTO) ss
CITY OF ELK GROVE)

I, Jason Lindgren, City Clerk of the City of Elk Grove, California, do hereby certify that the foregoing resolution was duly introduced, approved, and adopted by the City Council of the City of Elk Grove at a regular meeting of said Council held on May 26, 2021 by the following vote:

AYES: **COUNCILMEMBERS:** *Singh-Allen, Nguyen, Hume, Spease, Suen*

NOES: **COUNCILMEMBERS:** *None*

ABSTAIN: **COUNCILMEMBERS:** *None*

ABSENT: **COUNCILMEMBERS:** *None*



Jason Lindgren, City Clerk
City of Elk Grove, California